

STATUTORY DECLARATION

HIGHWAYS ACT 1980 SECTION 31 (6)

I SARAH PRIESTMAN DO SOLEMNLY AND SINCERELY DECLARE as follows:

1. The Woodland Trust, a company limited by guarantee and registered charity no. 294344, is and has been since 2 May 1995 the owner of the land known as Holbeche Corfield Copse, Tadworth, Surrey more particularly delineated on the plan accompanying this declaration and thereon edged red.
2. On the 2 July 1997 the Woodland Trust deposited with Surrey County Council, being the appropriate Council, a statement accompanied by a plan delineating our property by red edging which stated that no ways had been dedicated as highways over our property.
3. No ways have been dedicated over the land edged red on the plan accompanying this declaration since the statement dated 2 July 1997 referred to in 2 above and at the present time the Woodland Trust has no intention of dedicating any public rights of way over its property.


AND I MAKE this solemn declaration on the 27 day of January 2003 conscientiously believing it to be true and by virtue of the Statutory Declarations Act 1835.

**Declared at:** The Old Barn, Clough Road, Flockton, Wakefield, West Yorkshire, WF4 4AQ

 .....

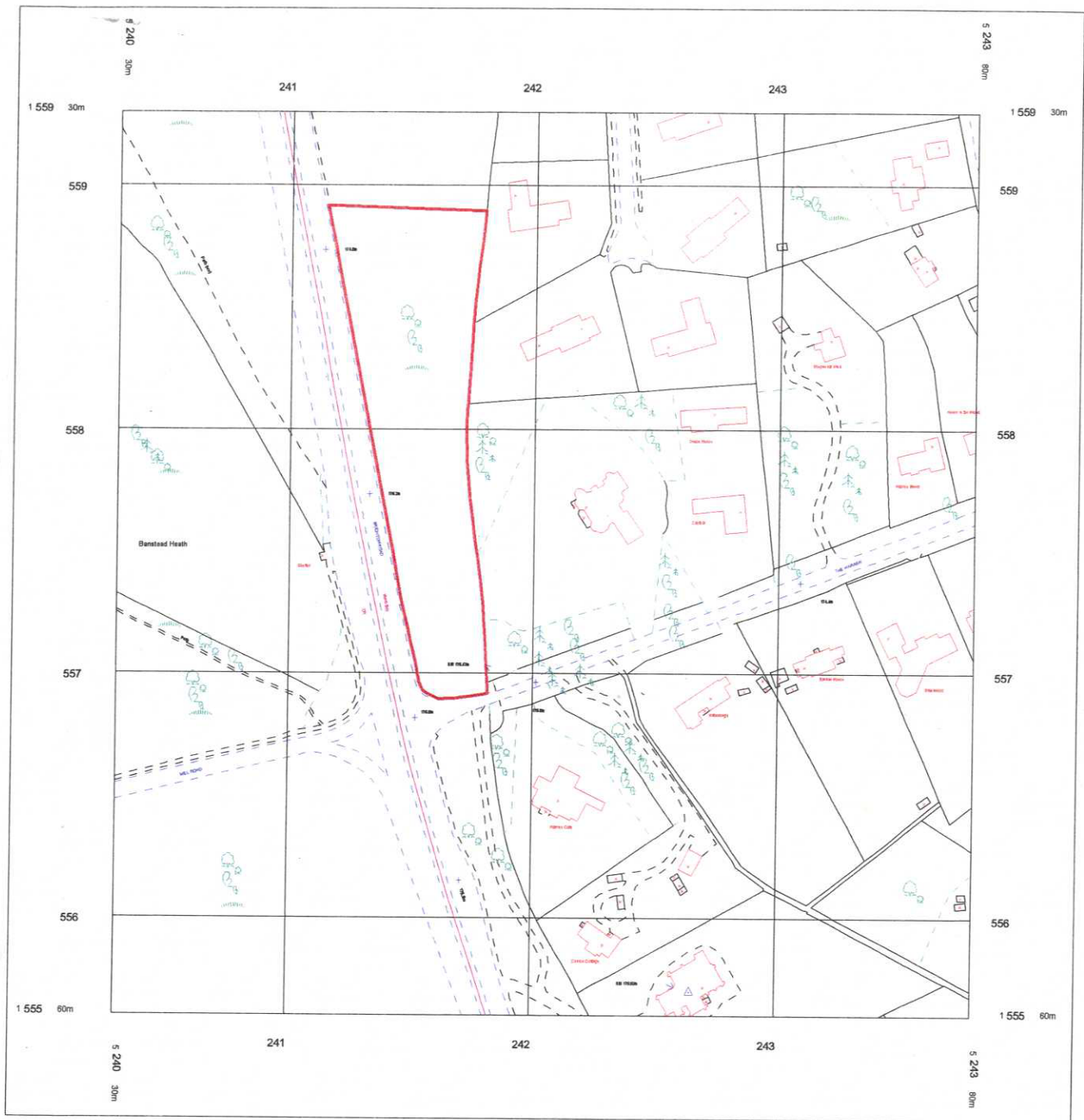
Sarah Priestman  
Trainee Land Agent authorised to sign on behalf of the Woodland Trust

Before me, Nicola Briggs, Solicitor, of Jordans Solicitors, Dewsbury, West Yorkshire



# Ordnance Survey Superplan Data

Site-centred




Produced 28 Jun 2001 from Ordnance Survey digital data and incorporating surveyed revision available at this date. © Crown Copyright

Reproduction in whole or in part is prohibited without the prior permission of Ordnance Survey.

Ordnance Survey and Superplan Data are registered trade marks of Ordnance Survey the national mapping agency of Great Britain

This Superplan product does not contain all recorded map information.



This product contains data or more of the following scales: 1:25000 and 1:10000.

National Grid sheet reference of this Superplan:


The representation of a road path is no evidence of a road.


Heights are given in metres above Mean Sea Level Datum.

The alignment of tunnels is shown by a dashed line.

Centre Coordinates:

Supplied by:



 <p><b>WOODLAND TRUST</b></p>	Wood No: Cost Centre: Map Ref:
	Scale: 1:2500
	Author: SP Date: 13/11/2002
	Reproduced from Ordnance Survey digital data © Crown Copyright. AL559385