
Dated *7th* APRIL 1998

Jennifer Margaret Lesslie and Albert Burgess
land off Raleigh Drive and Littleworth Road,
Thames Ditton, Surrey

STATUTORY DECLARATION
of Jennifer Margaret Lesslie pursuant to Section 31(6) of
the Highways Act 1980

KJD


I, Jennifer Margaret Lesslie, of Clos du Parcq, Route de Noirmont, St Brelade, Jersey, JE3 8AQ do solemnly and sincerely declare that:

1. I am one of the two owners of the land off Raleigh Drive and Littleworth Road, Thames Ditton, Surrey ("the Land") shown for identification purposes only edged red on the plan now produced and shown to me and marked "JML1" which is to the best of my knowledge and belief accurate. I am duly authorised to make this declaration on behalf of myself and the other owner in connection with a deposit of statement and map pursuant to Section 31(6) of the Highways Act 1980.
2. On 10 March 1998 on behalf of myself and the other owner I (through Kent Jones and Done Solicitors) deposited with Surrey County Council, being the appropriate Council, a statement dated 4 March 1998 accompanied by a map identifying the Land by red edging which stated that no ways had been dedicated as highways over the Land.
3. No ways have been dedicated over the Land since the statement dated 4 March 1998 referred to in paragraph 2 above and at the present time the other owner and I have no intention of dedicating any public rights of way over the Land.

Jennifer Margaret Lesslie and Albert Burgess
land off Raleigh Drive and Littleworth Road,
Thames Ditton, Surrey

"JML1"

This is the exhibit marked "JML1" referred to in
paragraph 1 of the statutory declaration of Jennifer
Margaret Lesslie sworn this *seventh* day of *April* 1998
before me:




Solicitor/~~Commissioner for Oaths~~

KJD
Kent Jones and Done

AND I make this solemn declaration conscientiously believing the same to be true and by virtue of the Statutory Declarations Act 1835.

Declared at *St. Peter Jersey*



J M Lesslie

this *seventh* day of *April* 1998

Before me



Solicitor/~~Commissioner~~ for Oaths

H.M. LAND REGISTRY

TITLE NUMBER

SY 262506

ORDNANCE SURVEY
PLAN REFERENCE

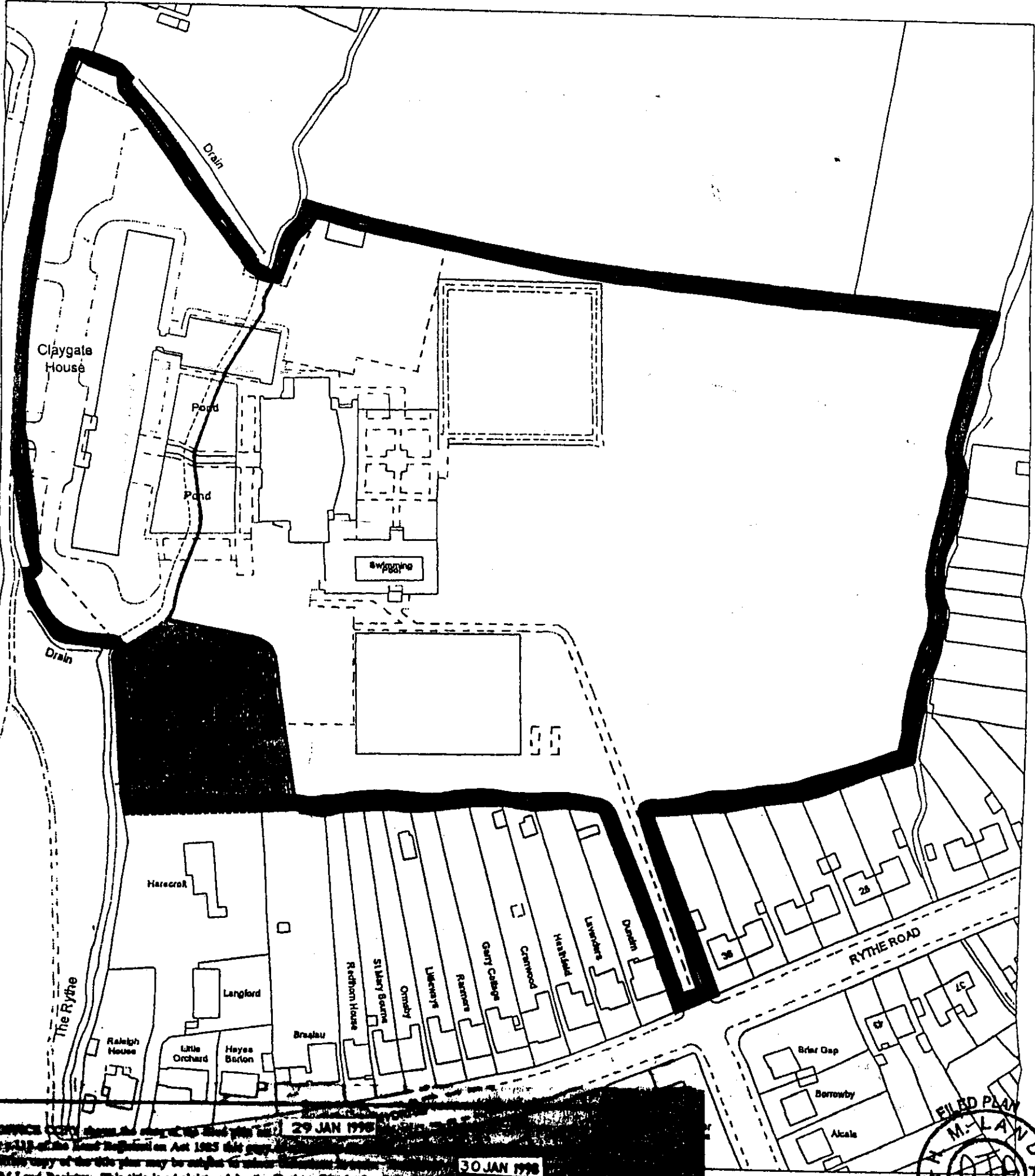
TQ 1464 SE

Scale
1/1250

COUNTY SURREY

DISTRICT ELMBRIDGE

© Crown Copyright



This OFFICIAL COPY shows the effect of the plan as at 29 JAN 1998
Under s.112 of the Land Registration Act 1925 this copy
This white copy of the title plan may be subject to minor variations in colour
by H.M. Land Registry. This title is administered by the Eastern District Land

30 JAN 1998

