

**HOLMWOOD CLOSE RESIDENTS ASSOCIATION  
EAST HORSLEY, SURREY**

**Statement**


**“NO PUBLIC RIGHT OF WAY” STATUS**


We, Pamela Edna Robinson, William John Currie, and Alan Henry Peter Inkster, being the Trustees on behalf of the landowner of the Holmwood Close Residents Association, of the property known as Holmwood Close, East Horsley, Surrey, do solemnly and sincerely declare as follows:


1. We are the Trustees on behalf of the Holmwood Close Residents Association which is coloured pink on the attached plan.
2. This declaration is made in accordance with the provisions of Section 31 of the Highways Act 1980 to that we have not dedicated nor shall dedicate any part of the property/land as a public highway.


And we make this solemn declaration conscientiously believing the same to be true and by virtue of the Statutory Declarations Act 1835.

Declared by the above named Pamela Edna Robinson, William John Currie, and Alan Henry Peter Inkster, Trustees on behalf of the Holmwood Close Residents Association.


Pamela Edna Robinson .....  


William John Currie .....  


Alan Henry Peter Inkster .....  


Date: 28/7/97 ..... before me .....  


*DAVID BLUMFIELD (SOLICITOR)*



35.

Employment. E. 1, 2, 4, 5, 6, 7, 8, 11, 12, 14, 15, 16, 17, 18.

Shopping. S. 1, 2, 11, 12, 13, 14, 15, 16, 17, 18, 19, 20, 21, 22, 23, 24, 25, 26.

Movement. M. 1, 2, 4, 5, 6, 7, 8, 9, 10, 11, 13, 14, 16, 17, 18, 20, 21, 22, 23, 24, 25, 26.

Recreation, Leisure & Tourism. R. 1, 2, 3, 4, 5, 6, 7, 8, 9, 10, 12, 13, 14, 15, 16, 17, 18, 19, 20, 21, 22, 23, 24, 25, 26, 27, 28, 37, 38, 39, 40, 41, 46, 49, 50, 51, 52, 53, 54.

Education, Community and Health Services. EC. 1, 2, 3, 4, 5, 6, 7, 8, 9, 10, 11, 12, 13, 14, 15, 16, 17, 18, 19, 20, 21, 22, 23.

The following policies apply to the Urban Areas:-

9H, 21H, 3S, 4S, 5S, 9S, 10S, 15M 42R, 43R, 44R, 45R, 47R.

The following policies apply to the Countryside:-

Rural Environment. RE. 4, 5, 6, 7, 8, 9, 10, 11, 14, 15, 16, 17, 18, 19, 21, 22, 23, 24, 25, 26.

Also 13EP, 10H, 11H, 22H, 3E, 13E, 11R, 48R.



# GUILDFORD BOROUGH COUNCIL

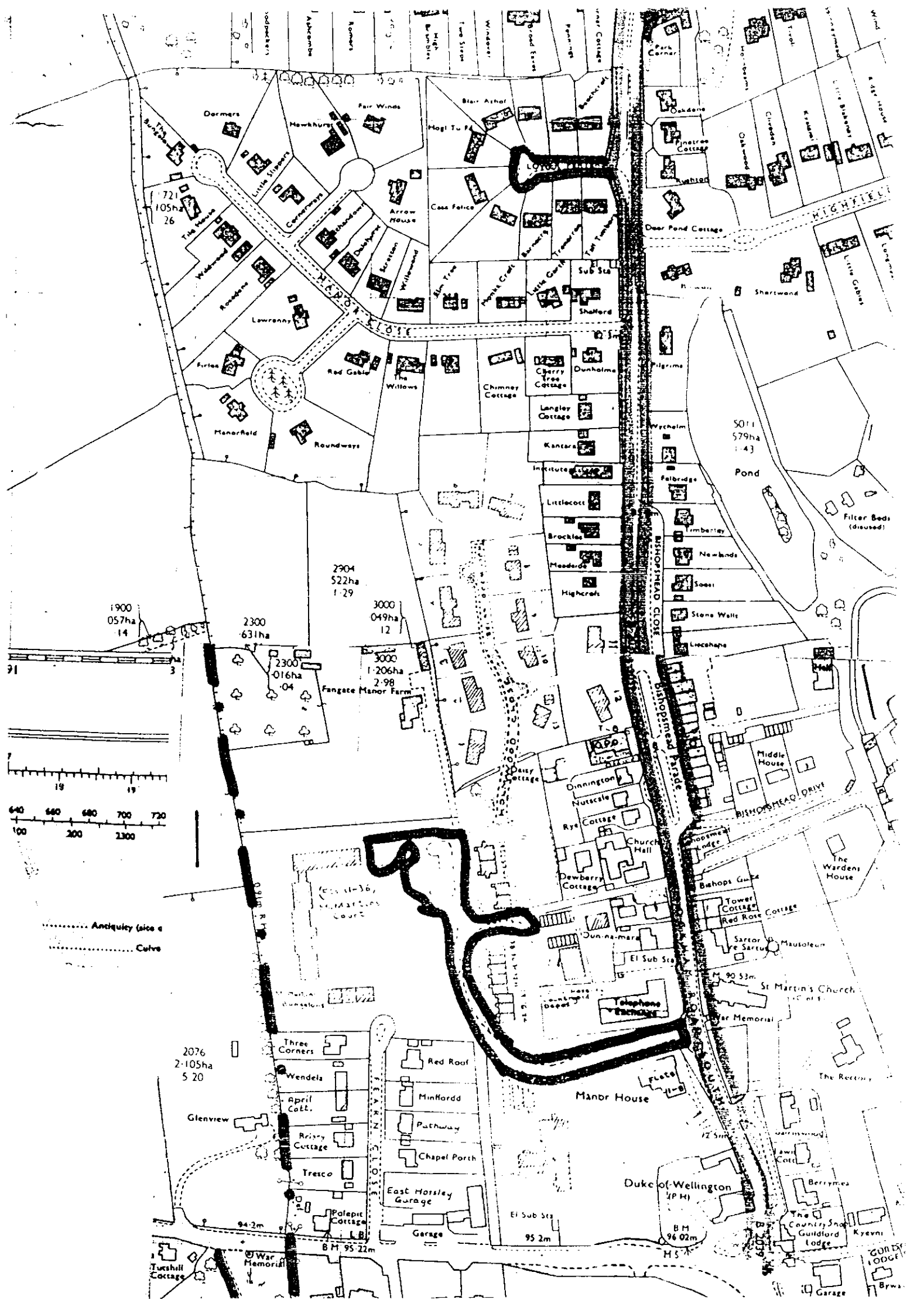
## Local Plan Deposit Version October 1990

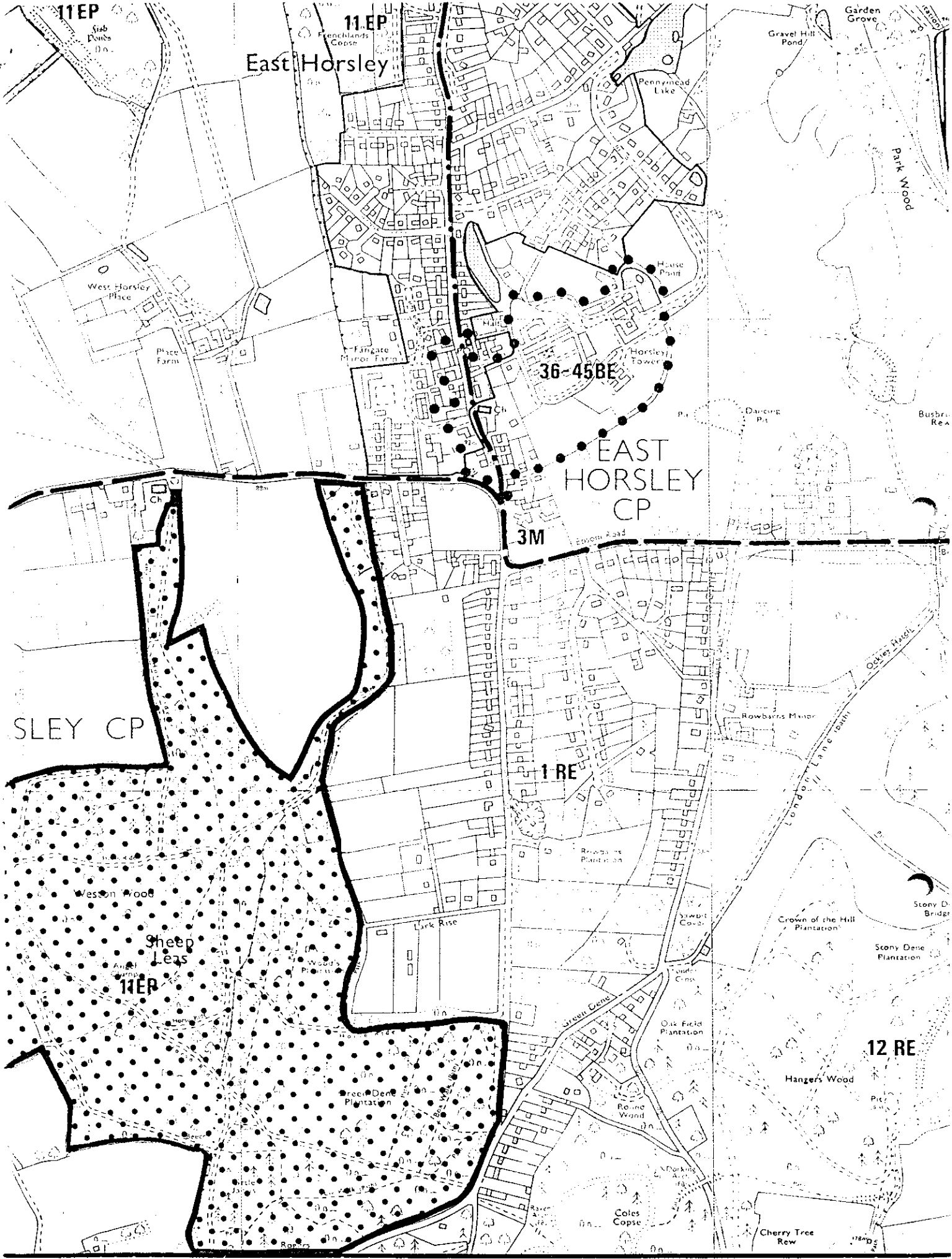
### INSET 4.

### Horsleys and Effingham

Scale 1:10,000

Map by Long,  
Agents of the  
Council Office.





East Horsley

EAST HORSLEY CP

SLEY CP

11EP

11EP

36-45BE

3M

1RE

11EP

12RE

Sub  
Ponds  
etc.

Frenchlands  
Coppice

Pennyhead  
Lake

Gravel Hill  
Pond

Garden  
Grove

Park Wood

West Horsley  
Place

Place  
Farm

Fargate  
Mirror Farm

Horsley  
Point

Horsley  
Tower

Dancing  
Pit

Busby  
Rea

Ch

Edmore Road

Oakley Hatch

Rowdens Minor

London Lane  
bath

Weston Wood

Sheep  
Leas

Lark Rise

Rowdens  
Plantation

Wood  
Coppice

Crown of the Hill  
Plantation

Stony D  
Bridg

Stony Dene  
Plantation

Stony  
Dene  
Plantation

Stony  
Dene  
Plantation

Stony Dene

Oak Field  
Plantation

Rowdens  
Wood

Hanger's Wood

Coles  
Coppice

Cherry Tree  
Rew