


**DEPOSIT OF STATEMENT and PLAN**  
**SECTION 31(6) OF THE HIGHWAYS ACT 1980**

To Surrey County Council:

- 1 The applicant is and has been since April 1974 the owner within the meaning of the above section of the land known as Rookery Farm more particularly delineated on the plan accompanying this statement and thereon edged red.
- 2 The aforementioned land lies in the Parish/Community of Lower Kingswood.
- 3 The ways coloured green on the said plan have been dedicated as public bridleways.
- 4 The ways coloured purple on the said plan have been dedicated as public footpaths.
- 5 In accordance with the provisions of Section 31 of the Highways Act 1980, the applicant declares that there are no other public rights of way of any sort over the aforesaid land nor does it recognise any other such public right of way whatsoever.
- 6 The deposit shall comprise this statement and accompanying plan.

**Signed** on behalf the landowner .....  .


**Name** of signatory ..... I V CROSSWELL .....

**Status** of signatory ..... AREA DELIVERY MANAGER - EPM .....

**Name** of landowner ..... Surrey County Council .....

**Address** ..... County Hall  
Kingston upon Thames  
KT1 2DN .....

**Date** ..... 21 MARCH 2012 .....

**Signed** witness .....  .....

**Name** of witness ..... JOHN D GAGLETON .....

**Status** of signatory ..... ARBORICULTURAL OFFICER - EPM .....

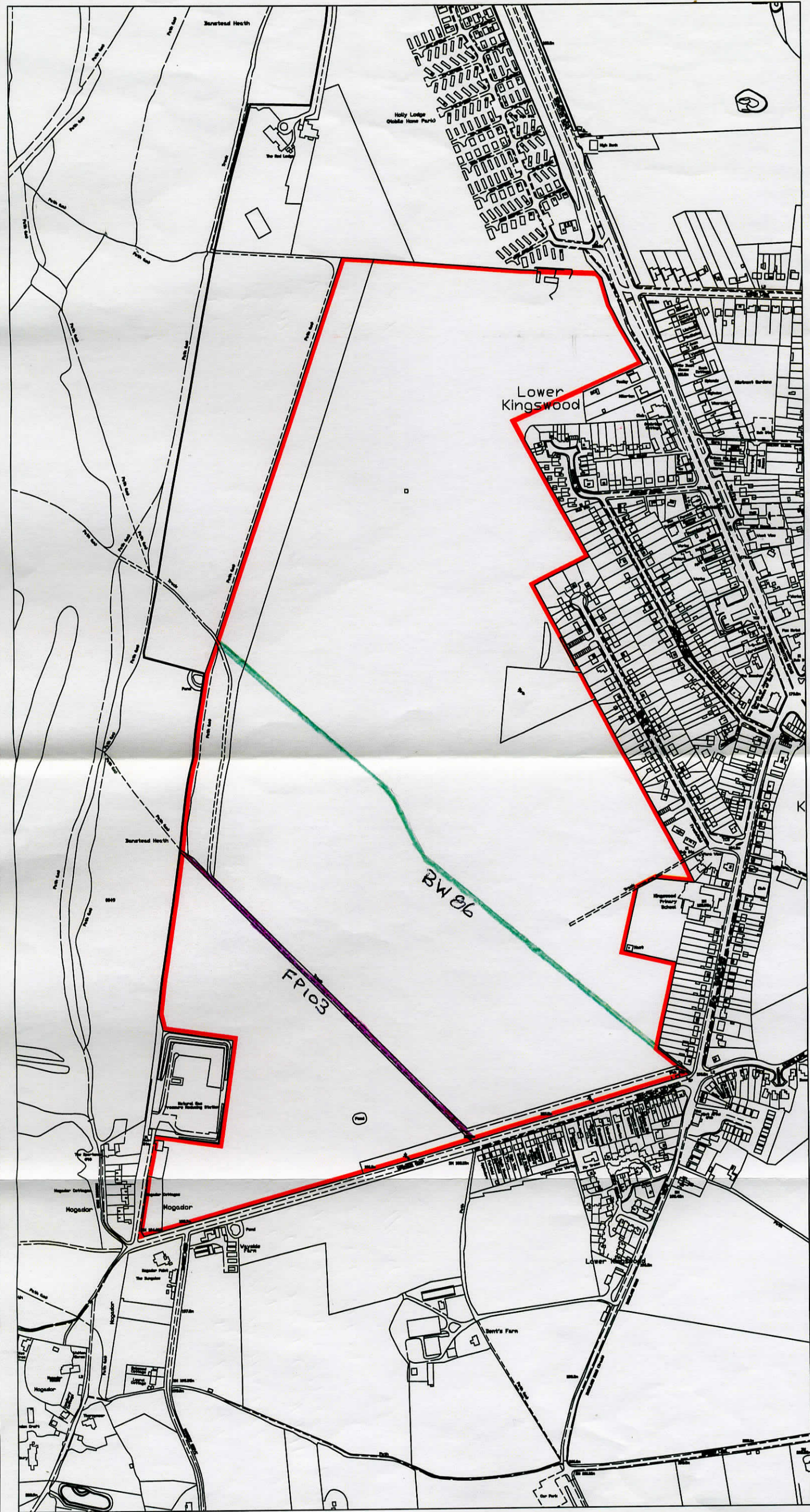
**Address** ..... SURREY COUNTY COUNCIL  
COUNTY HALL  
KINGSTON UPON THAMES .....

**Occupation** ..... ARBORICULTURAL OFFICER .....



Based upon the Ordnance Survey mapping with the permission of the Controller of H.M.S.O. © Crown copyright. Unauthorised reproduction infringes Crown copyright and may lead to prosecution or civil proceedings. Surrey County Council LA 076872 1996.

Notes



Rev.	Description	Date	By	Chk'd
------	-------------	------	----	-------



**SURREY**  
COUNTY COUNCIL

Construction Management Unit, County Hall,  
Penryhn Road, Kingston upon Thames, Surrey, KT1 2DW.  
Tel : 020 8541 7233

O.S. Ref.	TQ 2453		
Scale	1:5000 @ A3		
Surveyed by	Drawn by	Checked by	
Date	Date 27.01.11	Date	

Location  
**LAND AT ROOKERY FARM  
LOWER KINGSWOOD, REIGATE**

**HIGHWAYS ACT 1980  
S.31(6) DECLARATION**