

# SCHEDULE 1

Regulation 2(2)(a)

## Application Form

### Form CA16

#### **Application Form for deposits under section 31(6) of the Highways Act 1980 and section 15A(1) of the Commons Act 2006**

**Please read the following guidance carefully before completing this form**

- 1. Guidance relating to completion of this form is available from <http://www.defra.gov.uk/rural/protected/greens/>. Please refer to these separate notes when completing this form.*
- 2. Parts A and F must be completed in all cases.*
- 3. The form must be signed and dated by, or by a duly authorised representative of, every owner of land to which the application relates who is an individual, and by the secretary or some other duly authorised officer of every owner of land to which the application relates which is a body corporate or an unincorporated association.*
- 4. In the case of land in joint ownership all the joint owners must complete paragraphs 2 and 3 of Part A and complete and sign the application in Part F, unless a duly authorised representative completes and signs the form on behalf of all of the owners of the land. Paragraph 3 should be completed in full to clearly explain the capacity of each applicant e.g. trustee, landowner's managing agent, executor.*
- 5. 'Owner' is defined in section 61(3) of the Commons Act 2006 and section 31(7) of the Highways Act 1980 and means, broadly, a legal owner of the freehold interest in the land.*
- 6. Where the application relates to more than one parcel of land, a description of each parcel should be included in Paragraph 4 of Part A and the remainder of the form should be completed to clearly identify which statement and/or declaration relates to which parcel of land. This may require the insertion of additional wording. See separate notes for further guidance. Multiple parcels of land should be clearly identified by coloured edging on any accompanying map.*
- 7. Where a statement or declaration requires reference to colouring shown on an accompanying map or previously lodged map, the colouring must be clearly specified and must match that shown on the relevant map. For example, if a footpath is specified in a Part C declaration as shown coloured brown, the accompanying map or previously deposited map referred to must reflect that colouring.*
- 8. An application must be accompanied by an ordnance map, or (in respect of declarations under Part C or statements under Part D of this form) refer to a map previously deposited in accordance with the Commons (Registration of Town or Village Greens) and Dedicated Highways (Landowner Statements and Declaration) (England) Regulations 2013 or (if deposited before 1st October 2013) in accordance with section 31(6) of the Highways Act 1980. Any accompanying map must be an ordnance map at a scale of not less than 1:10,560 showing the boundary of the land to which the application relates in coloured edging.*
- 9. An application must be accompanied by the requisite fee – please ask the appropriate authority for details.*

10. 'Appropriate authority' means (a) in relation to a map or statement deposited or declaration lodged under section 31(6) of that Act, an appropriate council (as defined in section 31(7) of the Highways Act 1980); and (b) in relation to a statement and map deposited under section 15A(1) of the 2006 Act, a commons registration authority (defined in section 4 of the Commons Act 2006 and section 2 of the Commons Registration Act 1965). In practice, the appropriate council and commons registration authority will usually be the same body.

**PART A: Information relating to the applicant and land to which the application relates**  
**(all applicants must complete this Part)**

1. Name of appropriate authority to which the application is addressed:

Surrey County Council, Whitebeam Lodge, Merrow Depot, Merrow Lane, Guildford GU4 7BQ

2. Name and full address (including postcode) of applicant:

Mr James White MRICS, Savills UK Ltd, 23 Kings Hill Avenue, Kings Hill, West Malling, Kent ME19 4UA

3. Status of applicant (tick relevant box or boxes):

I am

(a)  the owner of the land(s) described in paragraph 4.

(b)  making this application and the statements/declarations it contains on behalf of Legal & General (Strategic Land) Limited of 1 Coleman Street, London EC2R 5AA who is the owner of the land(s) described in paragraph 4 and in my capacity as their agent and a Chartered Surveyor.

4. Insert description of the land(s) to which the application relates (including full address and postcode):

Holding known as Land at Charlwood Place, Charlwood, Norwood Hill Road, Horley RH6 0EB

5. Ordnance Survey six-figure grid reference(s) of a point within the area of land(s) to which the application relates (if known):

51.882485, 0.278148 (Charlwood Place)

6. This deposit comprises the following statement(s) and/or declarations

A Statement under section 31(6) of the Highways Act 1980

A Statement under section 15A(1) of the Commons Act 2006

**PART B: Statement under section 31(6) of the Highways Act 1980**

Legal & General (Strategic Land) Limited is the owner of the land described in paragraph 4 of Part A of this form and shown in Pink on the map accompanying this statement.

Ways shown in Brown on the accompanying map are byways open to all traffic.

Ways shown in Plum on the accompanying map are restricted byways.

Ways shown Green on the accompanying map are public bridleways.

Ways shown in Purple on the accompanying map are public footpaths.

No other ways over the land shown in Pink on the accompanying map have been dedicated as highways.

**PART C: Declaration under section 31(6) of the Highways Act 1980**

**No previous statement has been made logged with the local council**

**PART D: Statement under section 15A(1) of the Commons Act 2006**

Legal & General (Strategic Land) Limited is the owner of the land described in paragraph 4 of Part A of this form and shown in Pink on the map accompanying this statement with Surrey County Council on 24 October 2016

Legal & General (Strategic Land) Limited wish to bring to an end any period during which persons may have indulged as of right in lawful sports and pastimes on the whole or any part of the land shown in Pink on the map referenced above.

**PART E: Additional information relevant to the application**  
*(insert any additional information relevant to the application)*

None

**PART F: Statement of Truth**  
*(all applicants must complete this Part)*

**WARNING:** If you dishonestly enter information or make a statement that you know is, or might be, untrue or misleading, and intend by doing so to make a gain for yourself or another person, or to cause loss or the risk of loss to another person, you may commit the offence of fraud under section 1 of the Fraud Act 2006, the maximum penalty for which is 10 years' imprisonment or an unlimited fine, or both.

**I BELIEVE THAT THE FACTS AND MATTERS CONTAINED IN THIS FORM ARE TRUE**

Signature (of the person making the statement of truth)

Print full name: Mr James White MRICS

Date: 24 October 2016

You should keep a copy of the completed form

**Data Protection Act 1998 - Fair Processing Notice**

The purpose of this Fair Processing Notice is to inform you of the use that will be made of your personal data, as required by the Data Protection Act 1998.

The appropriate authority (see explanation of definition in above guidance notes) in England is the data controller in respect of any personal data that you provide when you complete this form.

The information that you provide will be used by the appropriate authority in its duties to process applications to deposit statements, maps and declarations under section 31(6) the Highways Act 1980 and statements under section 15A(1) of the Commons Act 2006. The information you provide will also be used by the appropriate authority in its duty to update the registers in which details of such deposits are recorded under the Dedicated Highways (Registers under Section 31A of the Highways Act 1980) (England) Regulations 2007 and the Commons (Registration of Town or Village Greens) and Dedicated Highways (Landowner Statements and Declarations) (England) Regulations 2013.

The appropriate authority is required by the legislation above to maintain a register which holds information provided in this form, which can be inspected online or in person by members of the public on request. It may also be required to release information, including personal data and commercial information, on request under the Environmental Information Regulations 2004 or the Freedom of Information Act 2000. However, the appropriate authority will not permit any unwarranted breach of confidentiality nor will they act in contravention of their obligations under the Data Protection Act 1998.

143000




525000

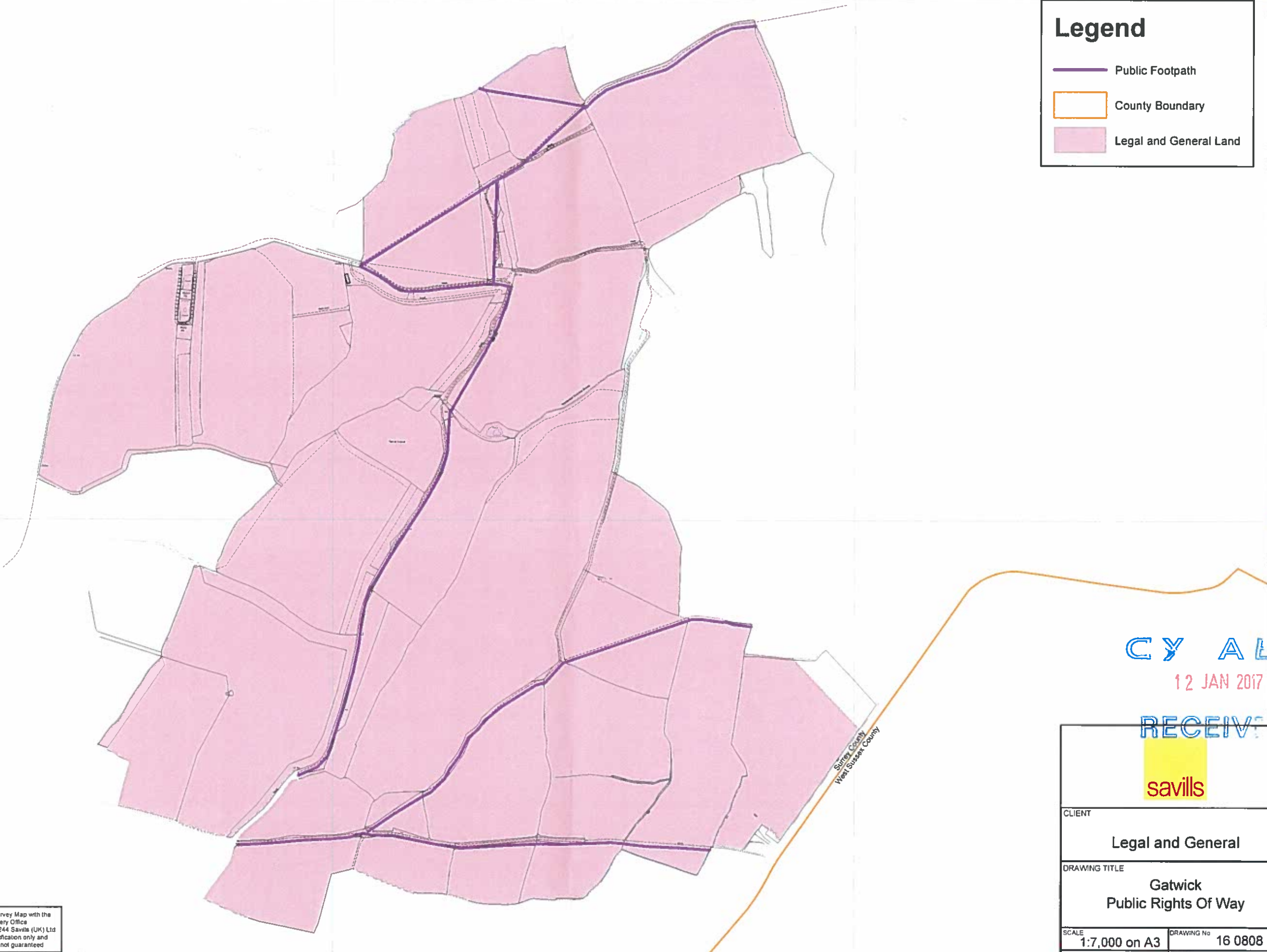
526000

143000



### Legend

-  Public Footpath
-  County Boundary
-  Legal and General Land



CY ALI

12 JAN 2017

RECEIVED



CLIENT	
Legal and General	
DRAWING TITLE	
Gatwick Public Rights Of Way	
SCALE	DRAWING No
1:7,000 on A3	16 0808
	DATE
	9 Jan 2017

NOTE: Reproduced from the Ordnance Survey Map with the permission of the Controller of H.M. Stationery Office  
 © Crown copyright licence number 100024244 Savills (UK) Ltd  
 NOTE: Published for the purposes of identification only and although believed to be correct accuracy is not guaranteed

525000

526000

142000

142000