

DEPOSIT OF STATEMENT and PLAN
SECTION 31(6) OF THE HIGHWAYS ACT 1980

To Surrey County Council:

- 1 The applicant is and has been since August 1910 the owner within the meaning of the above section of the land known as Almnors Farm, 110 Almnors Road, Lyne, Chertsey more particularly delineated on the plan accompanying this statement and thereon edged black.
- 2 The aforementioned land lies in the Parish/Community of Lyne in Chertsey.
- 3 In accordance with the provisions of Section 31 of the Highways Act 1980, the applicant declares that there are no public rights of way of any sort over the aforesaid land nor does it recognise any other such public right of way whatsoever.
- 4 The deposit shall comprise this statement and accompanying plan.

* Delete as applicable

Signed on behalf the landowner

[REDACTED]

Name of signatory

I V CRESSWELL

Status of signatory

DELIVERY MANAGER - EPM

Name of landowner

Surrey County Council

Address

County Hall
Kingston upon Thames
KT1 2DN

Date

14/6/2010

Signed witness

[REDACTED]

Name of witness

ADRIAN SANCRIFT

Status of signatory

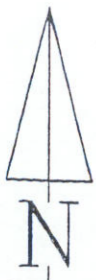
ESTATE SURVEYOR



Address

COUNTY HALL
KINGSTON UPON THAMES
KT1 2DN

Occupation

CHARTERED SURVEYOR



Client				
 SURREY COUNTY COUNCIL				
Notes				
Based upon 1986 Ordnance Survey 1:1250 mapping with the permission of the Controller of H.M.S.O. © Crown copyright. Unauthorised reproduction infringes Crown copyright and may lead to prosecution or civil proceedings.				
Rev.	Description	Date	By	Chk'd
O.S. Ref.		TQ 0266		
Surveyed by	Drawn by	Checked by		
Date	Date 30.11.98	Date 30.11.98		
				
Bruton Knowles Shelsley House Randalls Business Park Randalls Way Leatherhead Surrey KT22 7TX Tel: 01372 226100 Fax: 01372 226200				
Scale	Completed by	Checked by		
1:1250				
	Date 20.05.99	Date 19.11.99		
Location				
ALMERS FARM ALMERS ROAD LYNE				
Title				
ESTATE PLAN				
Plan Reg. No.	BK 454			
Plan File No.	D 21			



Client



SURREY
COUNTY COUNCIL

Notes
Based upon 1986 Ordnance Survey 1:1250 mapping with the permission of the Controller of H.M.S.O. © Crown copyright. Unauthorised reproduction infringes Crown copyright and may lead to prosecution or civil proceedings.

Rev.	Description	Date	By	Chk'd

O.S. Ref. TQ 0266

Surveyed by	Drawn by	Checked by
Date	Date 30.11.98	Date 30.11.98



Bruton Knowles
Shelsley House
Randalls Business Park
Randalls Way
Leatherhead Tel: 01372 226100
Surrey KT22 7TX Fax: 01372 226200

Scale	Completed by	Checked by
1:1250	Date 20.05.99	Date 19.11.99

Location
ALMERS FARM
ALMERS ROAD
LYNE

Title
ESTATE PLAN

Plan Reg. No.	BK 454
Plan File No.	D 21

DEPOSIT OF STATEMENT and PLAN
SECTION 31(6) OF THE HIGHWAYS ACT 1980

To Surrey County Council:

- 1 The applicant is and has been since August 1910 the owner within the meaning of the above section of the land known as Almnors Farm, 110 Almnors Road, Lyne, Chertsey more particularly delineated on the plan accompanying this statement and thereon edged black.
- 2 The aforementioned land lies in the Parish/Community of Lyne in Chertsey.
- 3 In accordance with the provisions of Section 31 of the Highways Act 1980, the applicant declares that there are no public rights of way of any sort over the aforesaid land nor does it recognise any other such public right of way whatsoever.
- 4 The deposit shall comprise this statement and accompanying plan.

* Delete as applicable

Signed on behalf the landowner

[Redacted Signature]

Name of signatory

J. V. CRESSWELL

Status of signatory

DELIVERY MANAGER - EPM

Name of landowner

Surrey County Council

Address

County Hall
Kingston upon Thames
KT1 2DN

Date

21/6/2010.

Signed witness

[Redacted Signature]

Name of witness

ADRIAN SANCROFT

Status of signatory

ESTATES SURVEYOR

Address

COUNTY HALL
KINGSTON UPON THAMES
KT1 2DN

Occupation

CHARTERED SURVEYOR