

51 (6) - E - 02 - 04

**DEPOSIT OF STATEMENT and PLAN
SECTION 31(6) OF THE HIGHWAYS ACT 1980**

To Surrey County Council:

- 1 We are and have been since 22 January 2002 the owners, within the meaning of the above section, of the land known as Land on the West Side of Bonehurst Road, Horley more particularly delineated on the plan accompanying this statement and thereon edged red.
- 2 The aforementioned land lies in Horley Town Council and within Reigate and Banstead Borough Council.
- 3 The way coloured orange on the said plan has been dedicated as a public footpath.
- 4 In accordance with the provisions of Section 31 of the Highways Act 1980, we declare that there are no other public rights of way of any sort over the aforesaid land nor do we recognise any other such public right of way whatsoever.
- 5 There is no intention to dedicate any further public rights of way over the said land.
- 6 The deposit shall comprise this statement and accompanying plan.

Signed [landowner]

Name [of landowner]

Address

Date

Signed [witness]

Name [of witness]

Address

Occupation


Joanna Lawson
Company Secretary, Barnardo's

BARNARDO'S

TANNERS LANE
BARKINGSIDE
ILFORD
ESSEX IG6 1QG

14/05/2010


KATHERINE ANN HUNT

48 CANTLEY GARDENS
ILFORD
ESSEX IG2 6QB

SECRETARY

Signed [landowner]

Name [of landowner]

Address

Date

Signed [witness]

Name [of witness]

Address

Occupation

Signed [landowner]

Name [of landowner]

Address


Date

Signed [witness]

Name [of witness]

Address

Occupation


AIE - RSICA


WILBERFORCE WAY
SOUTHWATER
WEST SUSSEX RH13 9RS

19/7/2010


K. DOWELL


WILBERFORCE WAY
SOUTHWATER
WEST SUSSEX RH13 9RS

SURVEYOR


LEIGH MANTFELL - AUTHORIZED SIGNATORY
ON BEHALF OF THE CANCER RESEARCH CAMPAIGN

61 LINCOLN'S INN FIELDS
LONDON
WC2A 3PX


22ND JULY 2010


MICHAEL BRIEDEL

106 ORMONDE COURT
UPPER RICHMOND ROAD
LONDON SW15 6TR


BARRISTER

CRUK - Land at Horley - Section 31(6) Submission



 Company Secretary, Barnardo's
 14 MAY 2010


LEIGH MANTELL
 AUTHORIZED SIGNATORY ON
 BEHALF OF THE CANCER
 RESEARCH CAMPAIGN
 22ND JULY 2010

RSPCA

 Public Footpath

Produced by:
 Mapping and GIS Department
 Knight Frank LLP
 Ramsbury House, 22 High Street
 Hungerford, Berkshire, RG17 0NF

(t) 01488 688508 (f) 01488 688505
 (e) 



Date: 30:04:10 Drawn By: CW Scale: 1:2500 @ A4 Plan Ref:

Title **CRUK - Land at Horley -
 Section 31(6) Submission**

This Plan is published for guidance only, and although it is believed to be correct its accuracy is not guaranteed,
 nor is it intended to form part of any contract. Where this plan is based on the Ordnance Survey map it is with
 the sanction of the controller of H. M. Stationery Office Crown Copyright reserved. Licence No. 100021721