


DEPOSIT OF STATEMENT and PLAN
SECTION 31 (6) OF THE HIGHWAYS ACT 1980

To Surrey County Council, Highways and Transportation Department, West House, Merrow Lane,
Guildford, Surrey, GU4 7BQ

- 1 The Ministry of Agriculture, Fisheries and Food is the owner within the meaning of the above section of the land known as Appstree Farm, Ockham more particularly delineated on the plan accompanying this statement and thereon edged red.
- 2 The aforementioned land lies in the Parish of Ockham.
- 3 The way coloured purple on the said plan and numbered 15 has been dedicated as a footpath.
- 4 No other ways over the land have been dedicated as highways.
- 5 The deposit shall comprise this statement and accompanying plan.

Signed (Landowner)



Name (of Landowner)

J J A King ARICS, authorised agent for the Ministry of Agriculture,
Fisheries and Food


Address

ADAS South East, Oxford Spires Business Park, The Boulevard,
Kidlington, Oxon OX5 1NZ

Date

22 November 1996

Signed (witness)



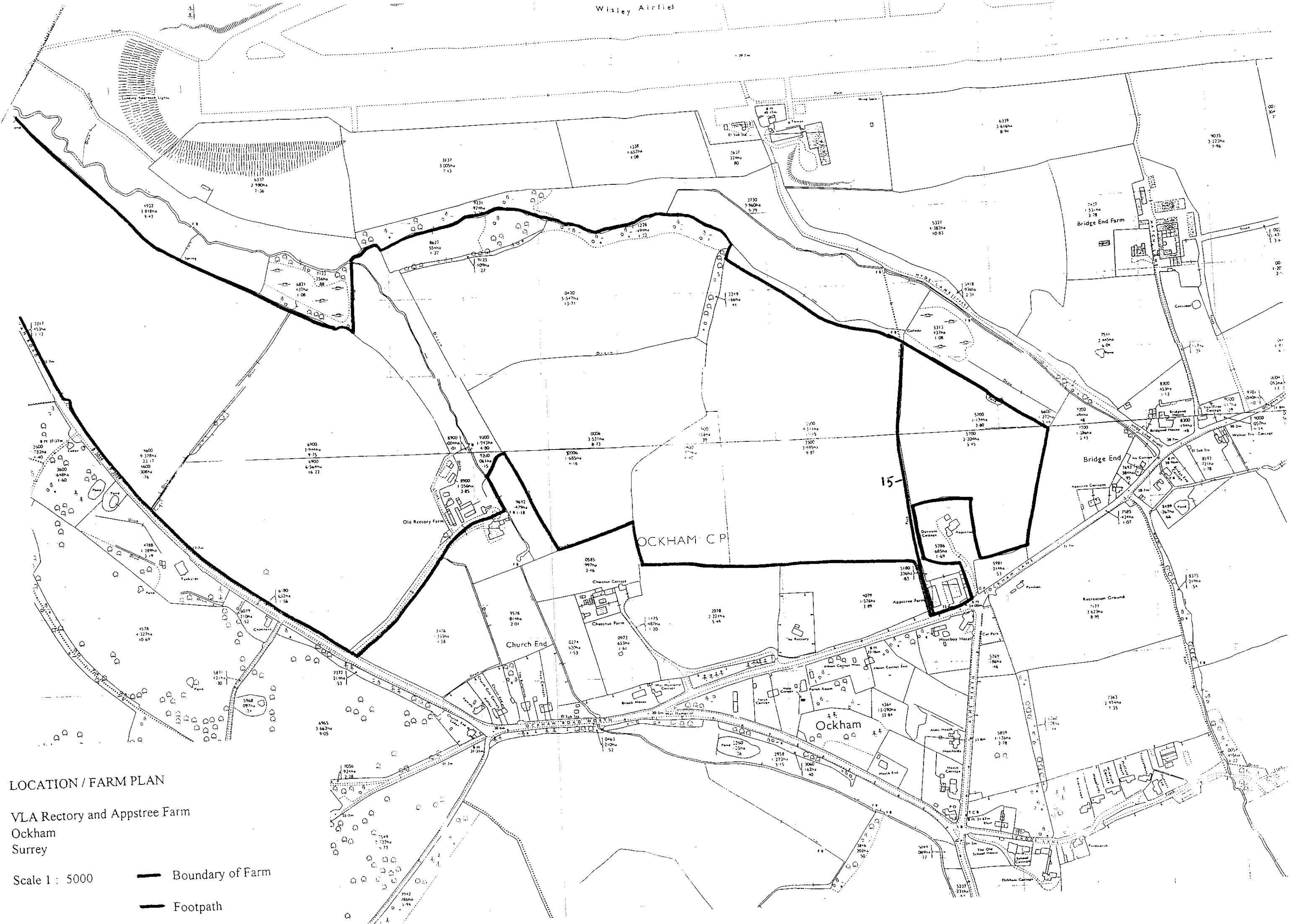
Name (of witness)

Address

ADAS South East, Oxford Spires Business Park, The Boulevard,
Kidlington, Oxon OX5 1NZ

Occupation



Graduate Surveyor



LOCATION / FARM PLAN

VLA Rectory and Appstree Farm
Ockham
Surrey

Scale 1 : 5000

-  Boundary of Farm
-  Footpath