


DEPOSIT OF STATEMENT and PLAN
SECTION 31 (6) of THE HIGHWAYS ACT 1980


To Surrey County Council

1. I **MARK HENRY HEATH** of Rowleys Yew Tree Road Dorking RH4 1NE am a Director of Ten Acre Field Limited (hereinafter called "the company") which is the Registered Proprietor of Title number SY711678 comprising land to the north side of Keppel Road Dorking being more particularly delineated on the plan accompanying this statement and thereon edged red (hereinafter called "the land").
2. The company was registered at the Land Registry as the owner of the land on 24th May 2002.
3. The land lies within the District of Mole Valley in Surrey.
4. The way coloured green on the plan has been dedicated as a public footpath.
5. In accordance with the provisions of Section 31 of the Highways Act 1980, I declare that there are no other public rights of way of any sort over the land, nor does the company recognise any other such public right of way whatsoever.
6. The deposit shall comprise this statement and accompanying plan.

Signed..... 

Name – Mark Henry Heath Director Ten Acre Field Limited whose registered office is situate at 1 Paper Mews 330 High Street Dorking RH4 2TU

Date..... 20/11/11

Signed (witness)... 

Name of Witness... SARAH... ELIZABETH... STEKIDAN

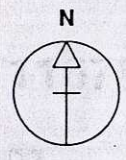
Address ... St Kilda Pilgrims Close

... Westhumble... Dorking... RH SGAR

Occupation...  Housewife



TITLE NUMBER
SY711678



SURREY : MOLE VALLEY

ORDNANCE SURVEY MAP REFERENCE:

TQ1650SW

SCALE 1:2500

© H.M. LAND PH. All rights reserved. Further reproduction in whole or in part is prohibited without the prior written permission of Ordnance Survey. Licence Number GD 272728.

