


DEPOSIT OF STATEMENT and PLAN
SECTION 31(6) OF THE HIGHWAYS ACT 1980

To Surrey County Council

- 1 I am and have been since 16th March 1998 the owner within the meaning of the above section of the land known as Busbridge Woodlands more particularly delineated on the plan accompanying this statement and thereon edged red.
- 2 The aforementioned land lies in the Parishes/Communities of Busbridge.
- 3 ~~The ways coloured brown on the said plan have been dedicated as highways with public vehicular status.~~
- 4 The ways coloured green on the said plan have been dedicated as public bridleways.
- 5 The ways coloured purple on the said plan have been dedicated as public footpaths.
- 6 In accordance with the provisions of Section 31 of the Highways Act 1980, I declare that there are no other public rights of way of any sort over the aforesaid land nor do I recognise any other such public right of way whatsoever.
- 7 ~~Upon the said plan there is marked in blue a path for which I have given consent to members of the public to walk/ride over. However, this path is not being dedicated to the public at large to use.~~
- 8 The deposit shall comprise this statement and accompanying plan.

• Delete as applicable

Signed (landowner)



Director Leafbrook Ltd.

Name (of landowner)

LEAFBROOK LTD

Address

5 CLARKE'S MEWS LONDON W14 6QN

Date

4.1.01

Signed (witness)



Name (of witness)

NORA HOWLAND


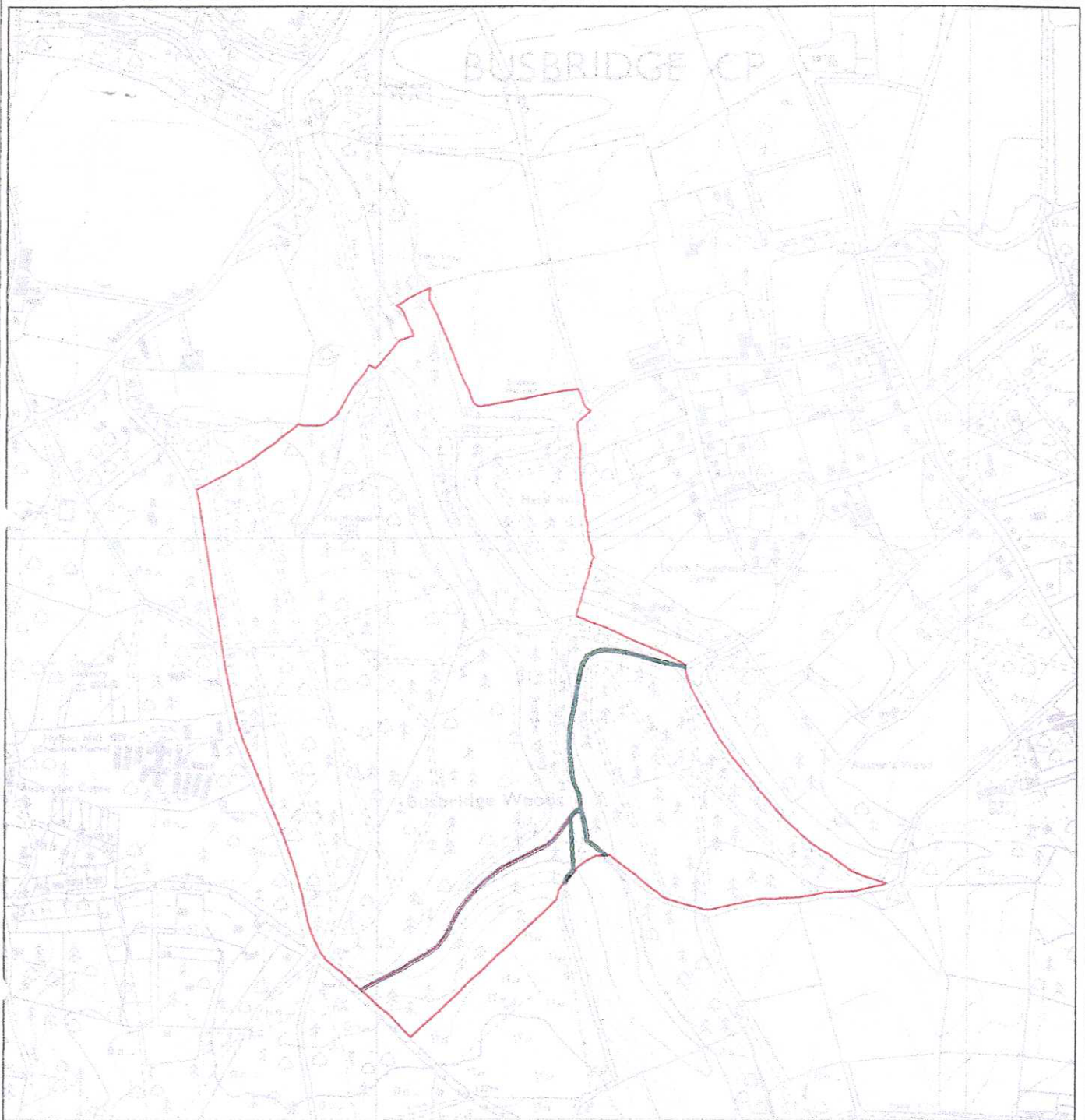
Address

*5 CLARKE'S MEWS
LONDON W14 6QN*




Occupation

Secretary

BUSBRIDGE WOODLANDS



MAP TO ACCOMPANY STATEMENT

-  BOUNDARY OF PROPERTY
-  PUBLIC BRIDLEWAY
-  PUBLIC FOOTPATH



Scale : 1:10000

14 Dec 2000

Tilhill Economic Forestry



Grange Road
Tilford
Farnham
Surrey
GU10 2DY
Tel: (01252) 794771
Fax: (01252) 794977

Based upon the Ordnance Survey map with the permission of The Controller of Her Majesty's Stationery Office. Crown Copyright

OS Sheets : SU 94 SE