

THE GODWIN-AUSTEN ESTATE
LAND AT NORE

I (NAME) LT COL R.H. GODWIN-AUSTEN of (ADDRESS) MANOR FARM HOUSE,
EAST SHALFORD LANE
GUILDFORD, SURREY GU
do solemnly and sincerely declare as follows:-

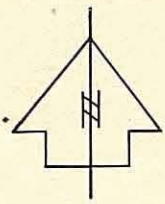
By virtue of Section 31(6) of the Highways Act 1980 a plan and statement was deposited by me with Surrey County Council on (DATE) 6th MAY 1983 indicating those ways if any over the land shown on the plan I admitted to having been dedicated as highways.

I now hereby confirm that no additional way over the land delineated on the said plan has been dedicated as a highway since the date of the deposit

And I make this solemn declaration conscientiously believing the same to be true and by virtue of the provisions of the Statutory Declarations Act 1835.

DECLARED at 59 Ansony Street Guildford
in the county of Surrey
this 3rd day of September 1993
Before me, _____

Signature




Legend



Estate boundary

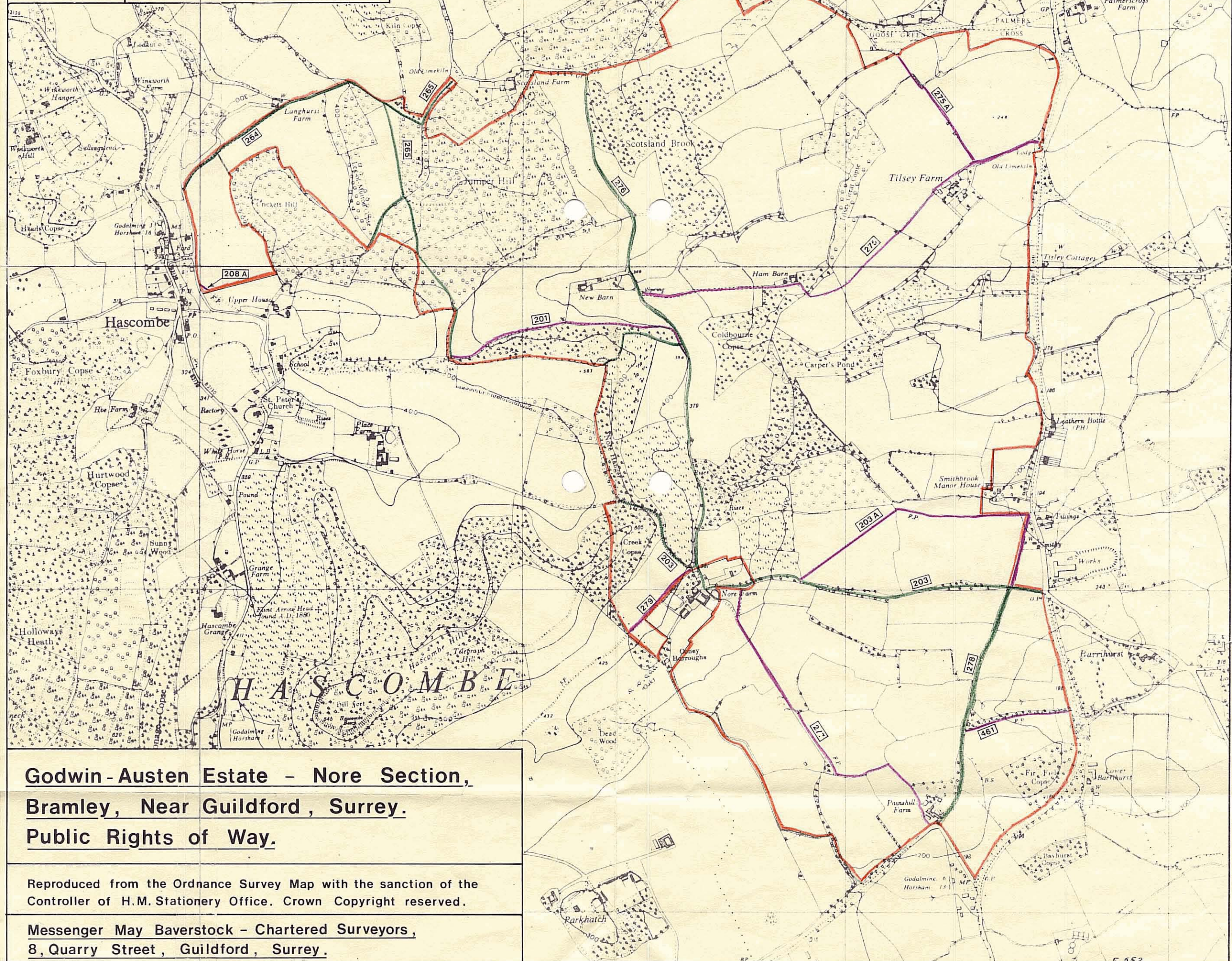


Footpaths



Bridleways

Scale - 6 ins. to 1 mile.



**Godwin - Austen Estate - Nore Section,
Bramley, Near Guildford, Surrey.
Public Rights of Way.**

Reproduced from the Ordnance Survey Map with the sanction of the Controller of H.M. Stationery Office. Crown Copyright reserved.

Messenger May Baverstock - Chartered Surveyors,
8, Quarry Street, Guildford, Surrey.

CHRISTOPHER BROCKHURST, MR ROGERS

G 572992