

IN THE MATTER OF THE LAND LYING TO THE SOUTH EAST OF UPPER BOURNE LANE

WE RONALD BURNINGHAM AND JACQUELINE BURNINGHAM of Pine Hill House, Pine Ridge Road, Farnham, Surrey do solemnly and sincerely declare as follows:

1. We are the owners of some land lying to the South East side of Upper Bourne Lane, Farnham, registered under title number SY535185 which is coloured pink on the attached plan marked 3/1/18/H46.
2. Upon the said plan there is marked in purple a public footpath.
3. In accordance with the provisions of Section 31 of the Highways Act 1980, we declare that there are no other public rights of way of any sort over the aforesaid land nor do we recognise any other such public right of way whatsoever.
4. There are other smaller paths on the land. However, these other paths are not being dedicated to the public at large to use.

AND WE MADE THIS SOLEMN DECLARATION contentiously believing the same to be true and by virtue of the Statutory Declarations Act 1835.

Declared by the above)
named Ronald Burningham)
and Jacqueline Burningham)


Dated this 3rd day of November 1994

Before me,

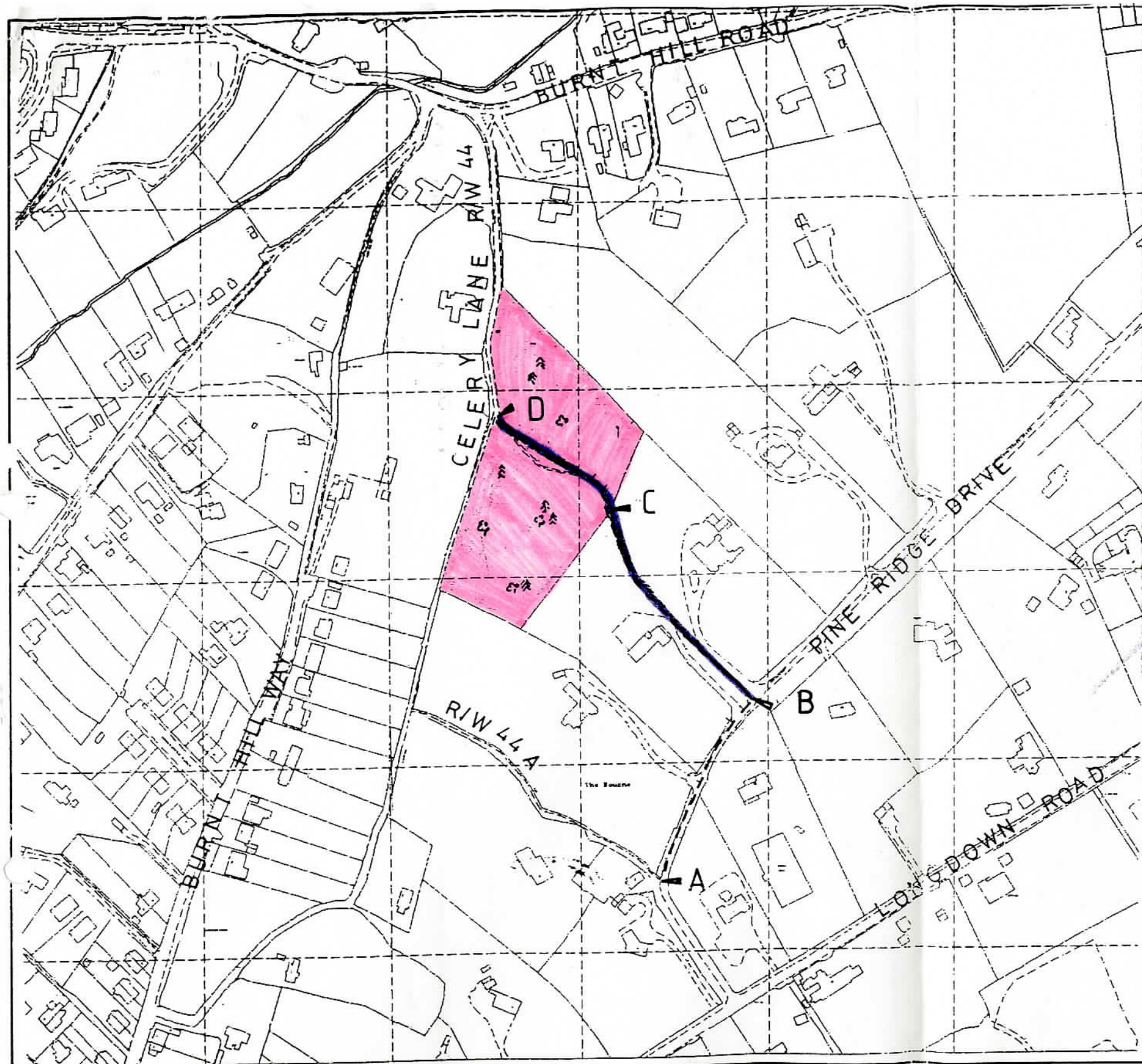
~~Solicitor/Commissioner for Oaths~~

IN THE MATTER OF LAND LYING TO THE SOUTH OF EAST UPPER BOURNE LANE

This is the plan marked 3/1/18/H46 referred to in the Statutory Declaration of Ronald Burningham and Jacqueline Burningham



....
Solicitor/~~Commissioner for Oaths~~




Wildlife & Countryside 1981
Map Modification Order

Alleged
Right of Way shown - - - -

Distance	A - B	110m
	B - C	130m
	C - D	80m

OS Sheet no
SU 83 44
Grid ref at point
D SU 8375 4449

Scales



1:2500

WAVERLEY BOROUGH COUNCIL
FARNHAM



SURREY
COUNTY COUNCIL
Highways and Transportation Department
Rights of Way Group
Director: G.M Lamb, M.Sc., C.Eng., F.I.C.E.

Drawn	Date
-------	------

Drg. No. 3 / 1 / 18 / H 46