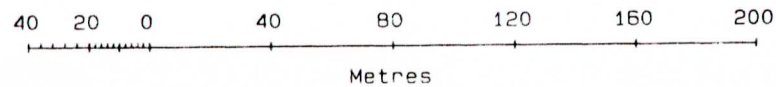



Plotted 10 Jan 1995 from Ordnance Survey digital data and incorporating surveyed revision available at this date. © Crown Copyright 1995.


Reproduction in whole or in part is prohibited without the prior permission of Ordnance Survey.

Superplan plots are sold subject to Ordnance Survey Terms & Conditions of Sale, available on request

Administrative boundaries revised to Feb 1991.



Scale 1: 2500




**STATUTORY DECLARATION**

**SECTION 31(6) OF THE HIGHWAYS ACT 1980**


**WE** Richard Norman Edward Skeels and Maureen Hazel Skeels **DO SOLEMNLY AND SINCERELY DECLARE** as follows:

1. We are and have been since the thirtieth day of April 1996 the owners of the land known as Raby's Heath House more particularly delineated on the map accompanying this declaration and thereon edged red.
2. On the third day of May 1996 we deposited with Surrey County Council, being the appropriate Council, a statement accompanied by a map delineating our property by red edging which stated that the way coloured green on the said map and on the map accompanying this declaration had been dedicated as a footpath and no other ways had been dedicated as highways over our property.
3. No additional ways have been dedicated over the land edged red on the map accompanying this declaration since the statement dated the third day of May 1996 referred to in 2. above and at the present time we have no intention of dedicating any more public rights of way over our property.

**AND WE MAKE** this solemn declaration on the thirteenth day of May 1996 conscientiously believing it to be true and by virtue of the Statutory Declarations Act 1835.



Richard Norman Edward Skeels




Maureen Hazel Skeels

Declared at [address]

DOLLMAN & PRITCHARD  
CATERHAM,  
SURREY.

Before me

ROBERT GEORGE WILLIAMS



[Commissioner for Oaths or a]  
Justice of the Peace or Solicitor]