

STATEMENT

1. We **COLIN HALL** and **PHILIPPA MARGARET HALL** both of The Oast House, West End, Frensham, Surrey GU10 3EP do solemnly and sincerely declare that we are the owners of land forming part of West End Farm, Frensham.
2. Pursuant to Section 31 of the Highways Act 1980, we hereby deposit with Surrey County Council a map of that land, the precise area of such land being edged pink on the said map.
3. We do solemnly and sincerely declare that in accordance with the provisions of Section 31 of the Highways Act 1980, we do not admit that any way over the said land has been dedicated as a highway or a public right of way and that we have not dedicated nor shall dedicate any way over the said land as a highway or a public right of way.


And we make this solemn declaration conscientiously believing the same to be true and by virtue of the Statutory Declarations Act 1835.

DECLARED by the above named COLIN HALL and PHILIPPA MARGARET HALL.

Date

before me

20th December 1998



6 Marina Road

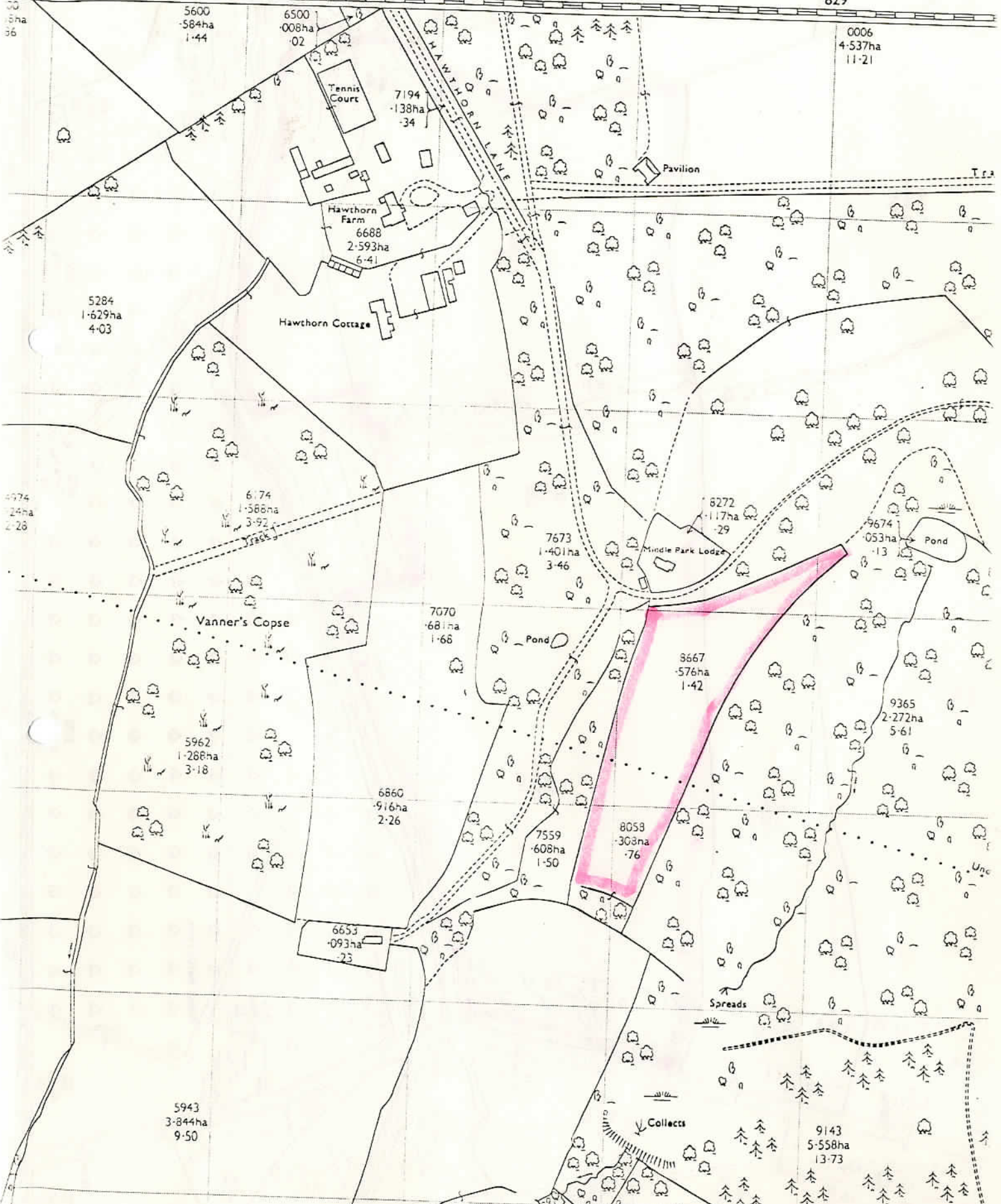
Frensham

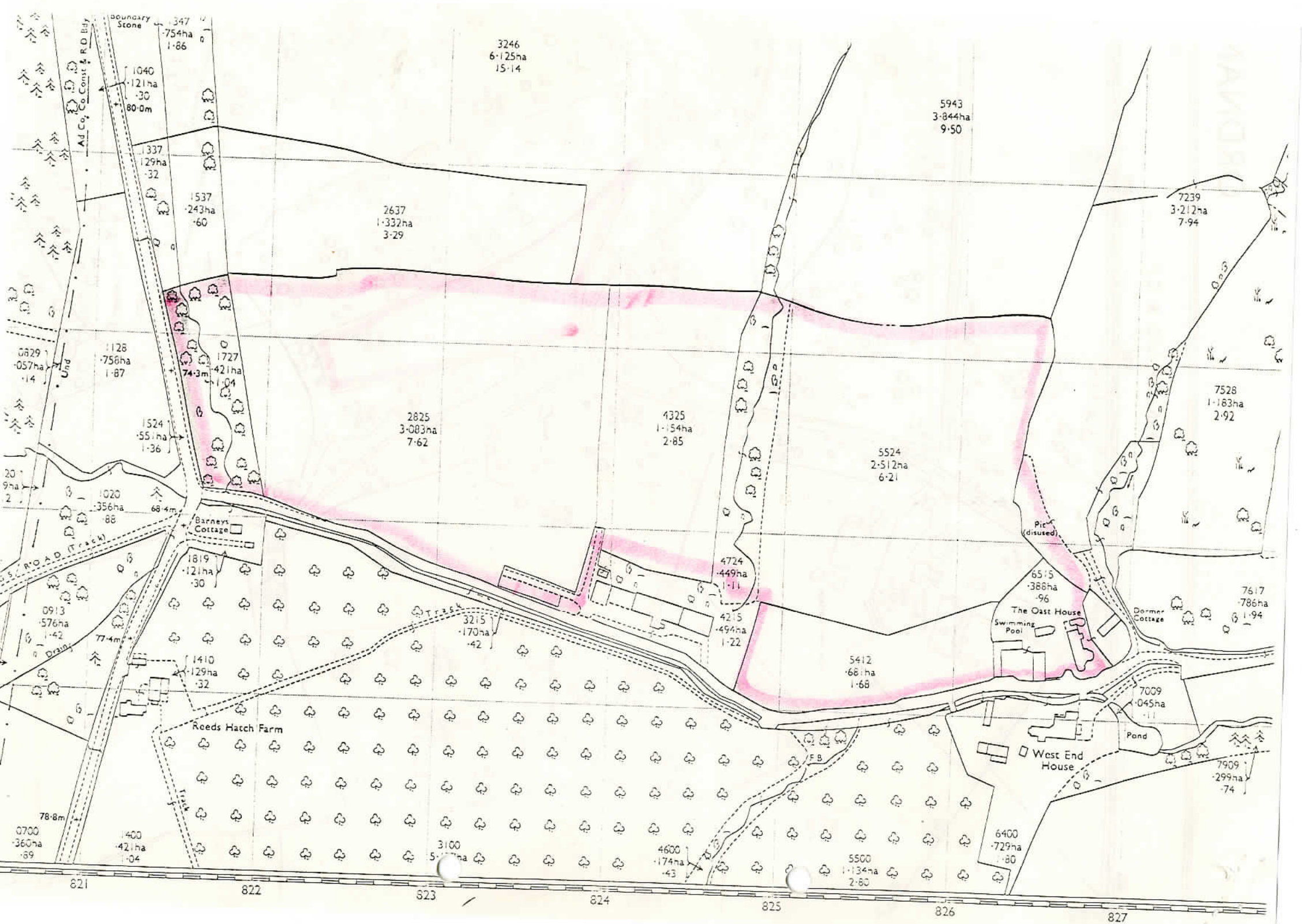
Surrey

Director authorises to
administer Oaths.

FARNHAM UD & CP

825 826 827 828 829





3246
6.125ha
15.14

5943
3.844ha
9.50

Boundary Stone
1040
121ha
30
80.0m

0829
0.057ha
14

1524
0.55ha
1.36

1020
0.356ha
88

0913
0.576ha
1.42

0700
0.360ha
89

1337
1.29ha
32

1128
0.756ha
1.87

1819
0.121ha
30

1410
0.129ha
32

1400
0.421ha
104

1537
0.243ha
60

1727
0.421ha
1.04

1819
0.121ha
30

1410
0.129ha
32

1400
0.421ha
104

2637
1.332ha
3.29

2825
3.083ha
7.62

3215
0.170ha
42

3100
0.5ha

4325
1.154ha
2.85

4724
0.449ha
1.11

4600
0.174ha
43

4215
0.494ha
1.22

5412
0.681ha
1.68

5500
1.134ha
2.80

5524
2.512ha
6.21

6400
0.729ha
1.80

6600
0.729ha
1.80

6515
0.388ha
96

7009
0.045ha
1.1

7909
0.299ha
74

7239
3.212ha
7.94

7528
1.183ha
2.92

7617
0.786ha
1.94

7709
0.299ha
74

7909
0.299ha
74

7909
0.299ha
74

7909
0.299ha
74

7909
0.299ha
74

7909
0.299ha
74

7909
0.299ha
74

7909
0.299ha
74

7909
0.299ha
74

7909
0.299ha
74

7909
0.299ha
74

7909
0.299ha
74

7909
0.299ha
74

7909
0.299ha
74

7909
0.299ha
74

7909
0.299ha
74

7909
0.299ha
74

7909
0.299ha
74

7909
0.299ha
74

7909
0.299ha
74

7909
0.299ha
74

7909
0.299ha
74

7909
0.299ha
74

7909
0.299ha
74

7909
0.299ha
74

7909
0.299ha
74

7909
0.299ha
74

7909
0.299ha
74

7909
0.299ha
74

7909
0.299ha
74

821 822 823 824 825 826 827