

STATUTORY DECLARATION

HIGHWAYS ACT 1980 SECTION 31 (6)


I AVERIL HAROLD DO SOLEMNLY AND SINCERELY DECLARE as follows:

1. The Woodland Trust, a company limited by guarantee and registered charity no. 294344, is and has been since 28 August 1992 the owner of the land known as Glover's Wood (Plot N1a) more particularly delineated on the plan accompanying this declaration and thereon edged red.
2. On the 18 August 2000 the Woodland Trust deposited with Surrey County Council, being the appropriate Council, a statement accompanied by a plan delineating our property by red edging which stated that:
 - no ways had been dedicated as highways over our property.
3. No additional ways have been dedicated over the land edged red on the plan accompanying this declaration since the statement dated 18 August 2000 referred to in 2 above and at the present time the Woodland Trust has no intention of dedicating any more public rights of way over its property.

AND I MAKE this solemn declaration on the *26* day of *April* 2010 conscientiously believing it to be true and by virtue of the Statutory Declarations Act 1835.

Declared at: The Woodland Trust, Autumn Park, Dysart Road, Grantham, Lincolnshire, NG31 6LL

Averil Harold (Mrs) 
Legal Officer authorised to sign on behalf of the Woodland Trust

Before me, Nicola Briggs, Solicitor, of Kingswell Watts, Solicitors, Dewsbury,


Glovers Wood and extensions




Wood Refs: 0010/00516/00615/01914
Grid Ref: TQ227406/TQ228408/TQ226408

Scale: 1:5000

Author: AMH







Date: 03/02/2010

Reproduced from Ordnance
Survey digital data
© Crown Copyright. 100017626



Plot H1b
Plot H7
Plot N1a

Statutory Declaration Legend

-  Woodland Trust Boundary
-  Footpath
-  Bridleway
-  Byway Open to All Traffic
-  Restricted Byway
-  Other legal route

