

**STATUTORY DECLARATION  
SECTION 31(6) OF THE HIGHWAYS ACT 1980**


EAST HORSLEY PARISH COUNCIL DOES SOLEMNLY AND SINCERELY DECLARE  
as follows:

- 1 I am and have been since 29th April 2002 the owner of the land known as The Forest more particularly delineated on the plan accompanying this declaration and thereon edged red.
- 2 On the 13th day of January 2004 I deposited with Surrey County Council, being the appropriate Council, a statement accompanied by a plan delineating my property by red edging which stated that the ways coloured purple on the said plan and on the plan accompanying this declaration has been dedicated as footpaths.


AND I MAKE this solemn declaration on the 13th day of January 2004 conscientiously believing it to be true and by virtue of the Statutory Declarations Act 1835.

Declared at: 6 Bishopsmead Parade, East Horsley, Surrey KT24 6SR


Signature of landowner:



Signature of landowner:

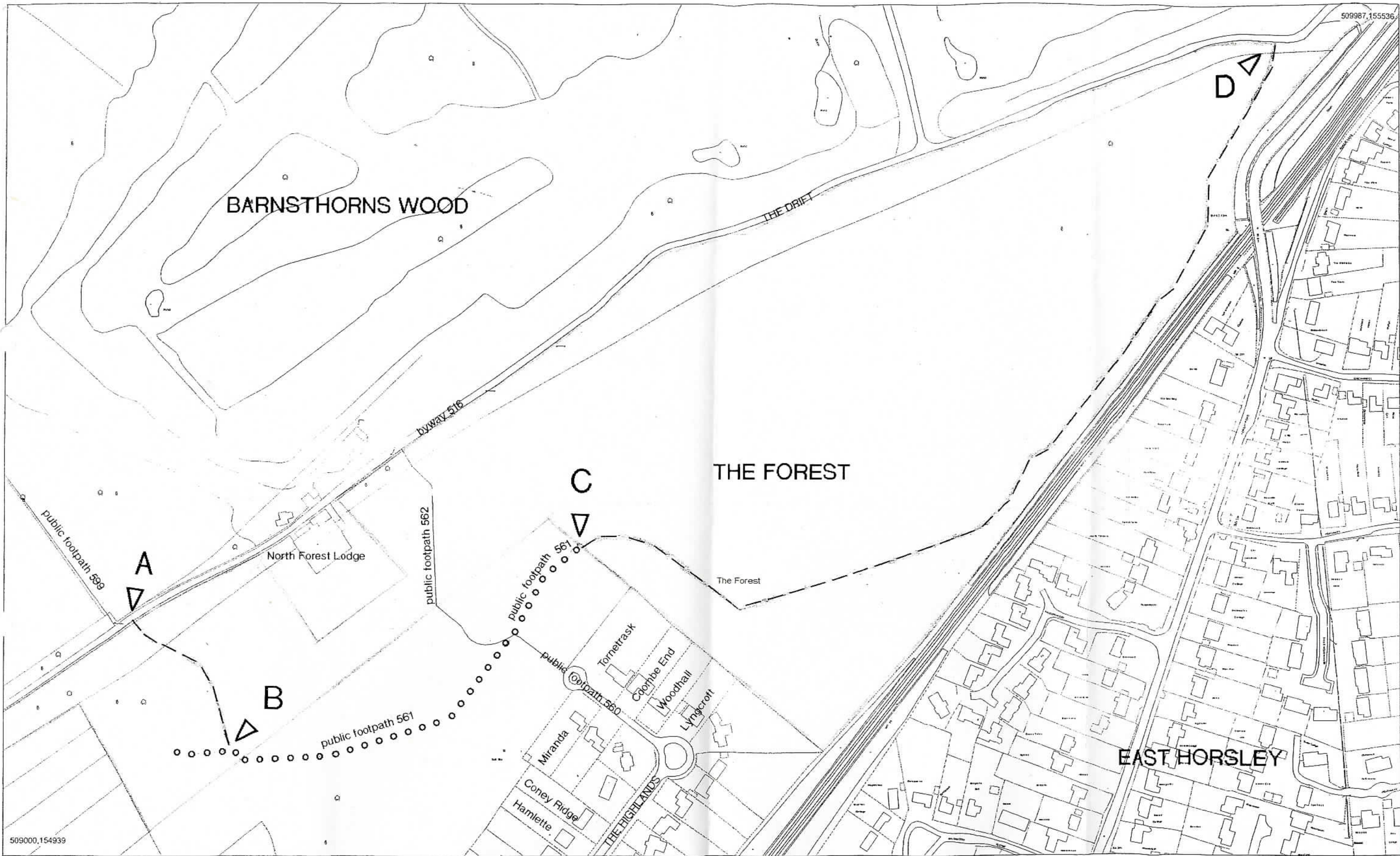


Before me:



Solicitor

**HEDLEYS  
SOLICITORS**  
6 BISHOPSMEAD PARADE  
EAST HORSLEY SURREY KT24 6SR  
TEL 01483 284567 FAX: 01483 284817



Date: 28/10/03  
 Printed by: DJW  
 Drawing No.: 3/1/57/H7  
**Scale 1:2500**

'Reproduced from the Ordnance Survey mapping with the permission of the Controller of Her Majesty's Stationery Office © Crown copyright. Unauthorised reproduction infringes Crown copyright and may lead to prosecution or civil proceedings.'  
 Surrey County Council, LA076872, 2002

**DEDICATION OF PUBLIC FOOTPATH 561 (EXTENSION)**  
 Dedication shown: - - - - -  
 Distance C-D 731m    Distance A-B 122m

GUILDFORD BOROUGH COUNCIL  
 Parish of East Horsley  
 OS sheet TQ 0955    Grid Ref at point A TQ 0909 5510

