


DEPOSIT OF STATEMENT and PLAN  
SECTION 31(6) OF THE HIGHWAYS ACT 1980

To Surrey County Council


- 1 I am and have been since 24<sup>th</sup> September 2002 the owner within the meaning of the above section of the land delineated on the plan accompanying this statement and thereon edged red.
- 2 The aforementioned land lies in Egham Surrey
- 3 The ways coloured purple on the said plan have been dedicated as public footpaths. ( width 2 meters)
- 4 In accordance with the provisions of Section 31 of the Highways Act 1980, I declare that there are no other public rights of way of any sort over the aforesaid land nor do I recognise any other such public right of way whatsoever.
- 5 The deposit shall comprise this statement and accompanying plan.

Signed (landowner) 

Name (of landowner) CAROLINE HARVEY

Address 83 HUTTONFIELD AVENUE  
EGHAM  
SURREY

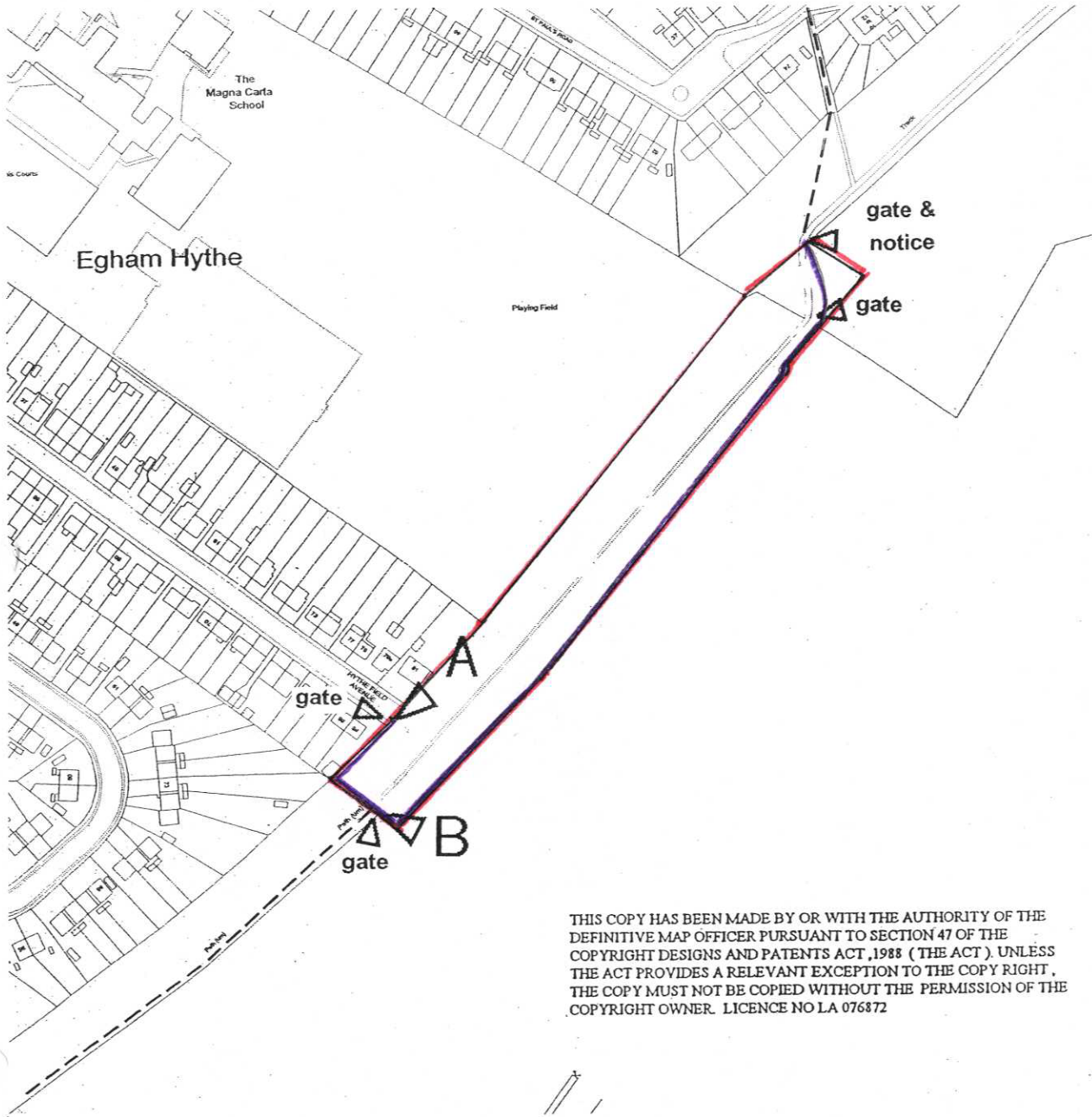
Date 5<sup>th</sup> August 2003  
TW20 8DC

Signed (witness) 

Name (of witness) AMANDA CHIVERS

Address ROWBERRYS  
Solicitors  
Sherwood House  
104 High Street  
Crowthorne  
Berks RG45 7AX

Occupation LEGAL EXECUTIVE  
COMMISSIONER FOR OATHS



THIS COPY HAS BEEN MADE BY OR WITH THE AUTHORITY OF THE DEFINITIVE MAP OFFICER PURSUANT TO SECTION 47 OF THE COPYRIGHT DESIGNS AND PATENTS ACT, 1988 (THE ACT). UNLESS THE ACT PROVIDES A RELEVANT EXCEPTION TO THE COPYRIGHT, THE COPY MUST NOT BE COPIED WITHOUT THE PERMISSION OF THE COPYRIGHT OWNER. LICENCE NO LA 076872

**ALLEGED PUBLIC FOOTPATH SHOWN  
PUBLIC FOOTPATH N<sup>o</sup>. 32 SHOWN  
DISTANCE A-B= 49M**

**Grid Ref. at A: 0302 7059  
O.S. Sheet: TQ 02 0370**



**Scale 1:2500**

**WILDLIFE AND COUNTRYSIDE ACT 1981  
MAP MODIFICATION ORDER**

**RUNNYMEDE BOROUGH COUNCIL  
EGHAM**



**SURREY**  
COUNTY COUNCIL  
Sustainable Development

**Drg. No. 3 / 1 / 88 / H5a**