


DEPOSIT OF STATEMENT and PLAN
SECTION 31(6) OF THE HIGHWAYS ACT 1980




I CAROLINE HARVEY DO SOLEMNLY AND SINCERELY ~~DECLARE~~ ^{DECLARE} as follows:-


- 1 I am and have been since 24th September 2002 the owner of the land delineated on the plan accompanying this declaration and thereon edged red.
- 2 On the 5th Day of August 2003 I Caroline Harvey deposited with Surrey County Council, being the appropriate Council, a statement accompanied by a plan delineating my property by red edging which stated that the ways coloured purple on the said plan and on the plan accompanying this declaration had been dedicated as footpaths no ways had been dedicated as highways over my property.
- 3 On the 5th Day of August 2003 I Caroline Harvey deposited with Surrey County Council, being the appropriate Council, a statutory declaration dated 5th August 2003, stating that no additional ways other than those coloured on the plan accompanying this declaration had been dedicated as footpaths since the deposit of the statement referred to in 2. Above.
- 3 No additional ways have been dedicated over the land edged red on the plan accompanying this declaration since the statement dated 5th August 2003 referred to in 2. above. Since the date of the statutory declaration referred to in 3. Above other than those footpaths coloured on the plan accompanying this declaration.

AND I MAKE this solemn declaration on the 5th day of August 2003 conscientiously believing it to be true and by virtue of the Statutory Declarations Act 1835.

Declared at *Sherwood House*
104 High Street
Crowthorne Berks

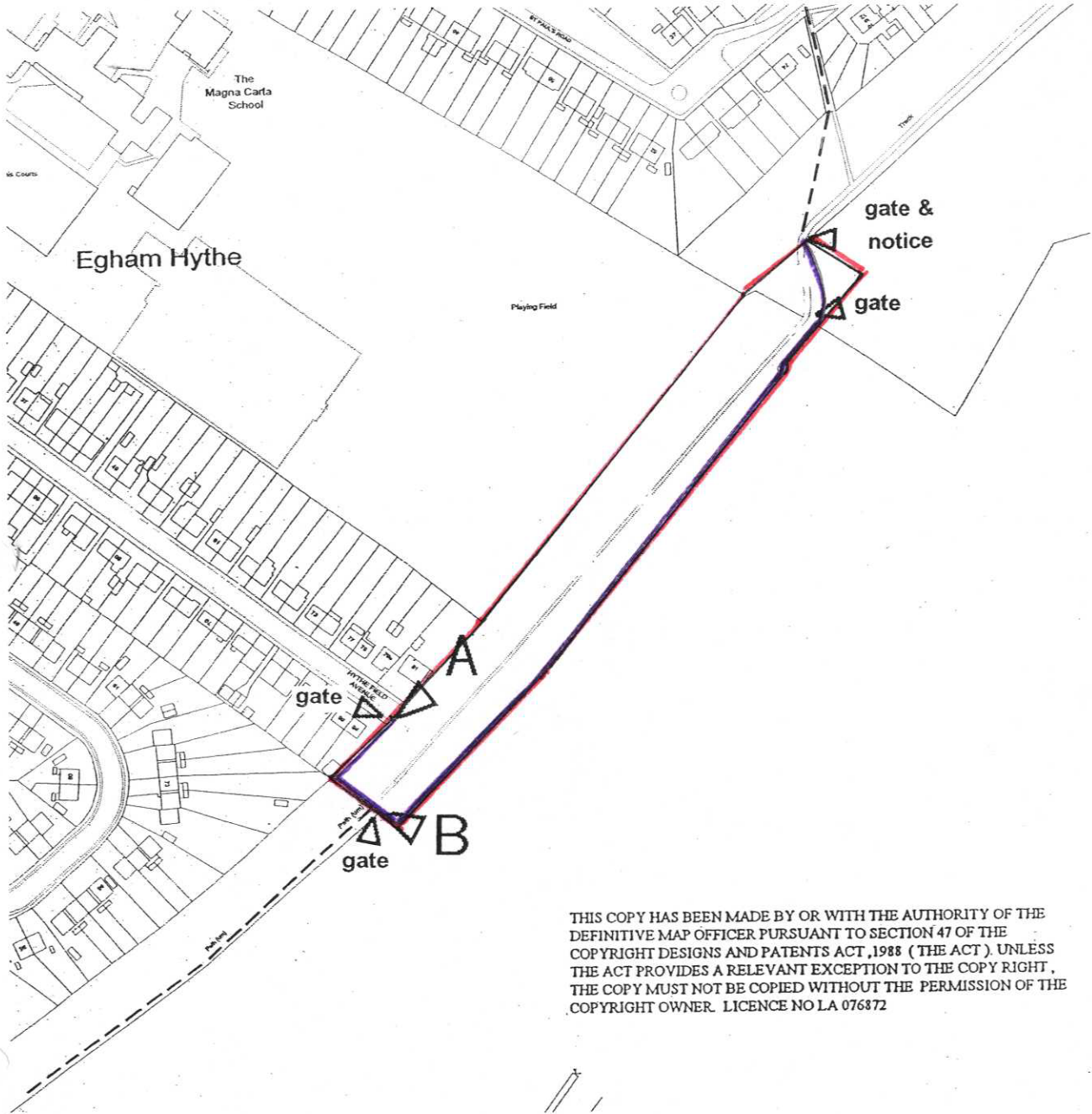


Before me



Commissioner for Oaths

ROWBERRYS
Solicitors
Sherwood House
104 High Street
Crowthorne
Berks RG45 7AX



THIS COPY HAS BEEN MADE BY OR WITH THE AUTHORITY OF THE DEFINITIVE MAP OFFICER PURSUANT TO SECTION 47 OF THE COPYRIGHT DESIGNS AND PATENTS ACT, 1988 (THE ACT). UNLESS THE ACT PROVIDES A RELEVANT EXCEPTION TO THE COPYRIGHT, THE COPY MUST NOT BE COPIED WITHOUT THE PERMISSION OF THE COPYRIGHT OWNER. LICENCE NO LA 076872

ALLEGED PUBLIC FOOTPATH SHOWN
PUBLIC FOOTPATH N^o. 32 SHOWN
DISTANCE A-B= 49M

Grid Ref. at A: 0302 7059
O.S. Sheet: TQ 02 0370



Scale 1:2500

WILDLIFE AND COUNTRYSIDE ACT 1981
MAP MODIFICATION ORDER

RUNNYMEDE BOROUGH COUNCIL
EGHAM



SURREY
 COUNTY COUNCIL
 Sustainable Development

Drg. No. 3 / 1 / 88 / H5a

