

3/1/91C.



Electricity Association

Public Affairs and Administration

30 Millbank, London SW1P 4RD

Telephone: 071-834 2333 Ext:

Telex: 23385 Fax: 071-931 0356

Surrey County Council
County Engineers' Department
Highway House
21 Chessington Road
West Ewell
Epsom KT17 1TT

8 November 1990


Statement Accompanying a Deposit of Map

I deny that any or any of the undermentioned ways shown on the accompanying map, which I hereby deposit with the Surrey Council Council this day pursuant to Section 31(6) of the Highways Act 1980, and which are coloured red have been dedicated as highways:-

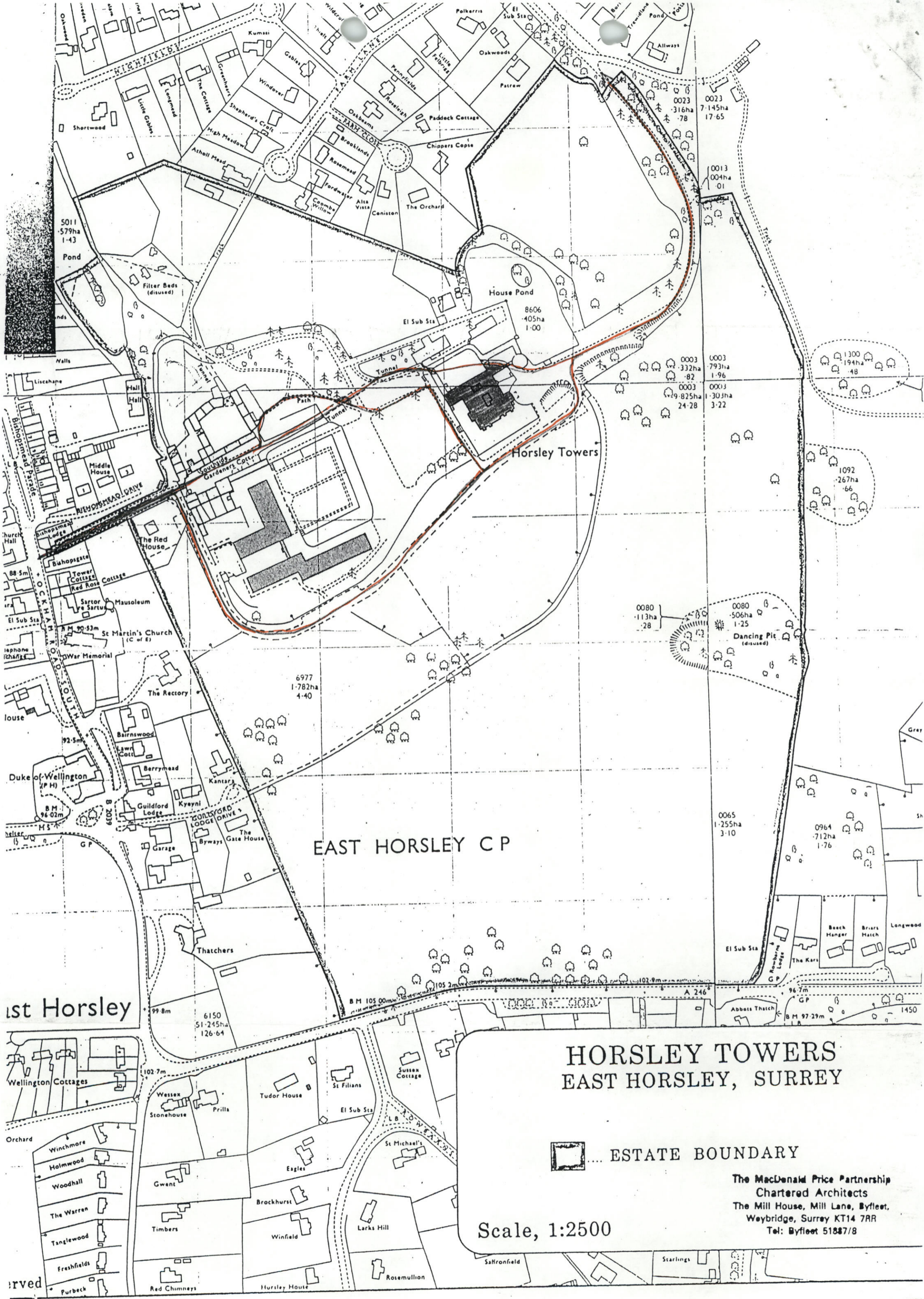
- 1 A way leading from Ockham Road South to Pine Walk through Horsley Towers, passing along the access driveway which runs parallel with and immediately to the South of Bishopsmead Drive, along the path marked "Southside Gardener's Cottage", through a tunnel leading from the eastern extremity of the said path marked "Southside Gardener's Cottage" emerging into the north western corner of the courtyard situated to the north of the building coloured green on the accompanying map, through the said courtyard, emerging therefrom through an archway in the south eastern corner of the said courtyard, and passing along the path which runs therefrom to Pine Walk, to the south of the House Pond.

2 A way, leading from Ockham Road South to Pine Walk through Horsley Towers, passing along the access driveway which runs parallel with and immediately to the south of Bishopsmead Drive, along the path marked "Southside Gardener's Cottage", along a short path running from the eastern extremity of the said path marked "Southside Gardener's Cottage", in a generally northerly direction and through a short tunnel, emerging onto a path running through the lawns to the west of the building coloured green on the accompanying map, along a roadway lying to the south of the said building in a generally north west westerly direction and passing along the path which runs therefrom to Pine Walk, passing to the South of the House Pond.

3 A way leading from Ockham Road South to Pine Walk through Horsley Towers, passing along the access driveway which runs parallel with and immediately to the South of Bishopsmead Drive, along the roadway running from a point situated at the eastern extremity of the said driveway and at the western extremity of the path marked "Southside Gardener's Cottage" in a generally south south westerly direction to a point lying immediately to the west of St Martin's Church, then in a north westerly direction to the south eastern corner of the building coloured green on the accompanying map, and, therefrom, in a generally north west direction to the south of the said building, and passing along the path which runs therefrom to Pine Walk, passing to the south of the House Pond.

Signed . 
(B R Venables, Company Secretary)
For and on behalf of
Electricity Association Services Limited


Dated the 8th day of November 1990



EAST HORSLEY C P

West Horsley

HORSLEY TOWERS EAST HORSLEY, SURREY

 ESTATE BOUNDARY

The MacDonald Price Partnership
Chartered Architects
The Mill House, Mill Lane, Byfleet,
Weybridge, Surrey KT14 7RR
Tel: Byfleet 51887/8

Scale, 1:2500