

7476



**Property Services Department**  
Valuation & Estate Management Division  
County Hall  
Kingston upon Thames  
KT1 2DW

**I.G. Bobbett**  
Director of Property Services

DX 31509 KINGSTON  
Fax 081-541 9311

Director of Highways & Transportation  
Highway House  
21 Chessington Road  
West Ewell  
Epsom, Surrey  
KT17 1TT

Your Ref:

Our Ref: PSD/VEM/EAC/3/R/158

Date: 10 February, 1992

If telephoning please ask for: Miss Christopherson

Direct Line: 081-541 } 9307  
or Guildford 51 }  
(Switchboard 081-541 8800)


Dear Sir

PLAYING FIELD, STEPGATES COUNTY MIDDLE SCHOOL, CHERTSEY  
PLAN NO CV44824  
SECTION 31(6), HIGHWAYS ACT 1980

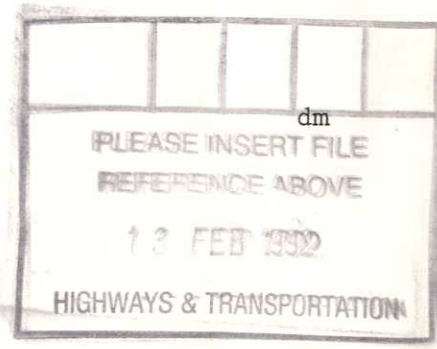
On behalf of the Surrey County Council, I do hereby declare that there are no public rights of way over the land coloured pink on the attached Plan No CV44824 with the exception of a permissive footpath as shown coloured brown on the said plan.

This declaration is made in accordance with Section 31(6) of the Highways Act 1980. This declaration is being sent to the Runnymede Borough Council, with copies to the Solicitor to the Council, Surrey County Council.

Yours faithfully  
for Director of Property Services



R.W. TYLER  
Assistant Head of Estate Management

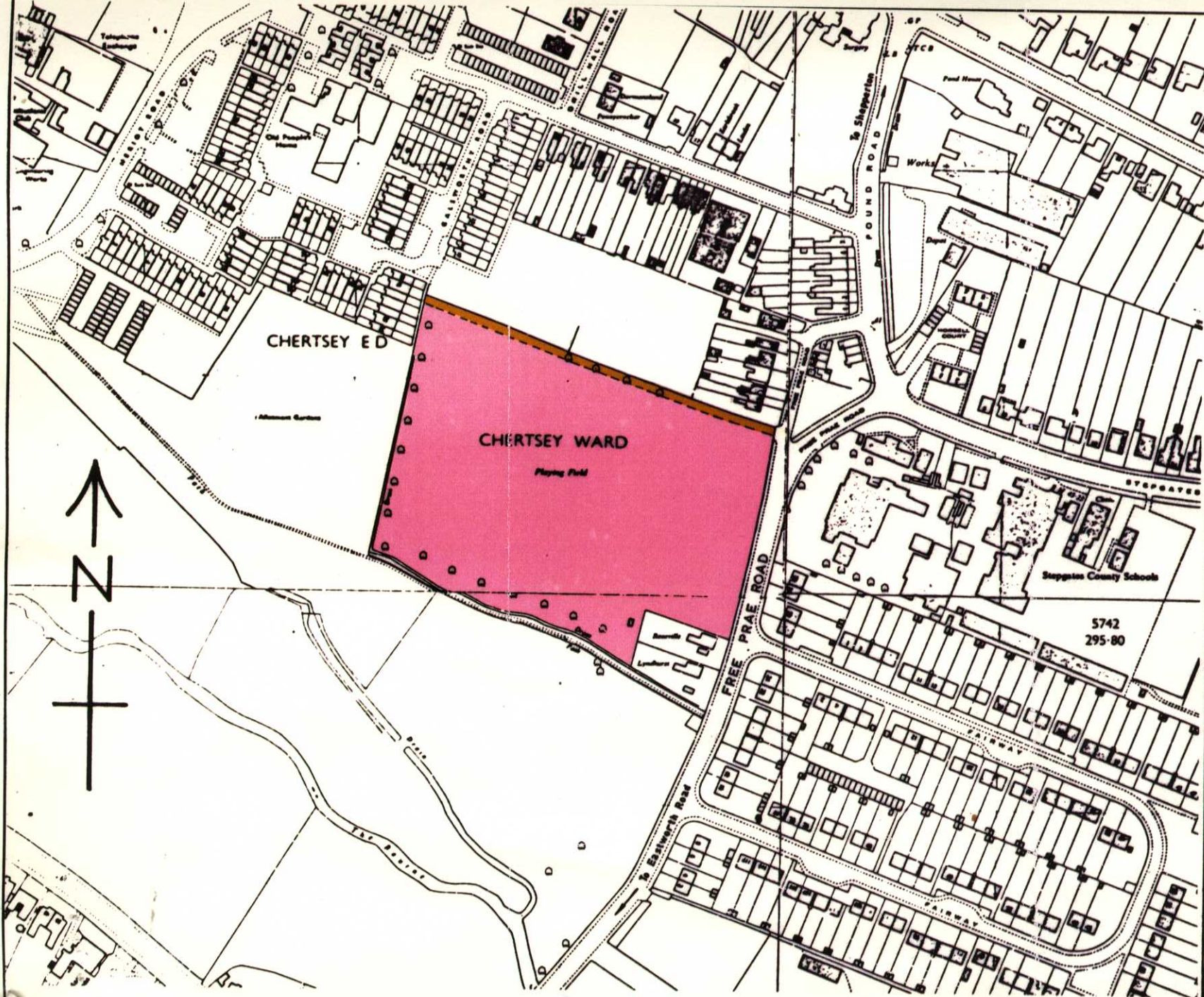


GEN274(2)

Please address correspondence to Director of Property Services Valuation & Estate Management Division

Printed on re-cycled paper

TW.



**SURREY  
COUNTY COUNCIL**

VALUATION & ESTATES DEPARTMENT

G. S. BACON, B.Sc. F.R.I.C.S.  
County Valuer & Estates Surveyor  
County Hall  
Kingston-upon-Thames  
KT1 2DL

Revisions	Init.	Date

Based upon the O.S. 1:2500 scale map with the permission of the Controller of H.M.S.O. Crown Copyright reserved. Licence No. LA 07148X. Unauthorised reproduction infringes Crown Copyright and may lead to prosecution or civil proceedings.

<b>Title</b>	
PLAYING FIELD STEPGATES C.M. SCHOOL, CHERTSEY.	

O.S.Ref.	TD 0466 / 0566
Surveyed by	
Prepared by/Date	NGE / 4.1.90.
Completed by	NGE
Checked by	BAC
Scale	1:2500
File Ref.	3/R/158
Unique Identifier	0102/FRERD/PLA
Date	4.1.90.
Plan Reg No.	CV 44824
Plan File No.	B 881

Total area coloured pink & brown: 2.7ha (5.262 acres) approx.