

SCHEDULE 1

Regulation 2(2)(a)

Application Form

Description of Land:	
Reference number:	

Form CA16

Application Form for deposits under section 31(6) of the Highways Act 1980 and section 15A(1) of the Commons Act 2006

Please read the following guidance carefully before completing this form

1. *Guidance relating to completion of this form is available from <http://www.defra.gov.uk/rural/protected/greens/>. Please refer to these separate notes when completing this form.*
2. *Parts A and F must be completed in all cases.*
3. *The form must be signed and dated by, or by a duly authorised representative of, every owner of land to which the application relates who is an individual, and by the secretary or some other duly authorised officer of every owner of land to which the application relates which is a body corporate or an unincorporated association.*
4. *In the case of land in joint ownership all the joint owners must complete paragraphs 2 and 3 of Part A and complete and sign the application in Part F, unless a duly authorised representative completes and signs the form on behalf of all of the owners of the land. Paragraph 3 should be completed in full to clearly explain the capacity of each applicant e.g. trustee, landowner's managing agent, executor.*
5. *'Owner' is defined in section 61(3) of the Commons Act 2006 and section 31(7) of the Highways Act 1980 and means, broadly, a legal owner of the freehold interest in the land.*
6. *Where the application relates to more than one parcel of land, a description of each parcel should be included in Paragraph 4 of Part A and the remainder of the form should be completed to clearly identify which statement and/or declaration relates to which parcel of land. This may require the insertion of additional wording. See separate notes for further guidance. Multiple parcels of land should be clearly identified by coloured edging on any accompanying map.*
7. *Where a statement or declaration requires reference to colouring shown on an accompanying map or previously lodged map, the colouring must be clearly specified and must match that shown on the relevant map. For example, if a footpath is specified in a Part C declaration as shown coloured brown, the accompanying map or previously deposited map referred to must reflect that colouring.*
8. *An application must be accompanied by an ordnance map, or (in respect of declarations under Part C or statements under Part D of this form) refer to a map previously deposited in accordance with the Commons (Registration of Town or Village Greens) and Dedicated Highways (Landowner Statements and Declaration) (England) Regulations 2013 or (if deposited before 1st October 2013) in accordance with section 31(6) of the Highways Act 1980. Any accompanying map must be an ordnance map at a scale of not less than 1:10,560 showing the boundary of the land to which the application relates in coloured edging.*
9. *An application must be accompanied by the requisite fee – please ask the appropriate authority for details.*

10. 'Appropriate authority' means (a) in relation to a map or statement deposited or declaration lodged under section 31(6) of that Act, an appropriate council (as defined in section 31(7) of the Highways Act 1980); and (b) in relation to a statement and map deposited under section 15A(1) of the 2006 Act, a commons registration authority (defined in section 4 of the Commons Act 2006 and section 2 of the Commons Registration Act 1965). In practice, the appropriate council and commons registration authority will usually be the same body.

PART A: Information relating to the applicant and land to which the application relates
(all applicants must complete this Part)

1. Name of appropriate authority to which the application is addressed:

SURREY COUNTY COUNCIL

2. Name and full address (including postcode) of applicant:

DAVID WALTER SWABEY & ANN SWABEY
90 MANOR ROAD,
ASH, ALDERSHOT,
HANTS GU12 6QD

3. Status of applicant (tick relevant box or boxes):

I am

- (a) the owner of the land(s) described in paragraph 4.
(b) making this application and the statements/declarations it contains on behalf of:

who is the owner of the land(s) described in paragraph 4 and in my capacity as :

4. Insert description of the land(s) to which the application relates (including full address and postcode):

FIELDS & WOODLAND
PIRBRIGHT ROAD,
NORMANDY,
SURREY GU3 2HU

5. Ordnance Survey six-figure grid reference(s) of a point within the area of land(s) to which the application relates (if known):

OS SHEET 186 GRID REF 916 515

6. This deposit comprises the following statement(s) and/or declarations (*delete Parts B, C, or D where not applicable*):

PART B: Statement under section 31(6) of the Highways Act 1980

I am/We are:

DAVID WALTER SWABEY & ANN SWABEY

the owner of the land described in paragraph 4 of Part A of this form and shown outlined **RED** on the map accompanying this statement.

~~Ways shown on the accompanying map are byways open to all traffic.~~

~~Ways shown on the accompanying map are restricted byways.~~

~~Ways shown on the accompanying map are public bridleways.~~

~~Ways shown on the accompanying map are public footpaths.~~

No ~~other~~ ways over the land shown **RED** on the accompanying map have been dedicated as highways.

(Insert information as required)

PART C: Declaration under section 31(6) of the Highways Act 1980

1. I am/we are:

the owner(s) of the land described in paragraph 4 of Part A of this form and shown
on the map accompanying this declaration/lodged with Surrey County Council on ___/___/___

(Insert information as required)

2. On the _____ day of *[insert month, year]*

I/we :

deposited with Surrey County Council, being the appropriate council, a statement accompanied
by a map showing my/our property outlined..... which stated that:

[the ways shown on that map had been dedicated as byways open to all traffic]

[the ways shown on that map had been dedicated as restricted byways]

[the ways shown on that map had been dedicated as bridleways]

[the ways shown on that map had been dedicated as footpaths]

*[no [other] ways had been dedicated as highways over [my/our *[insert name of owner's]*]*

property].

(delete wording in square brackets as appropriate and/or insert information as required)

3. On the _____ day of _____ I/we:

deposited with Surrey County Council, being the appropriate council, a declaration dated
___/___/___, stating that no additional ways [other than those marked in the appropriate colour on
the map accompanying that declaration] had been dedicated as [byways open to all traffic]
[restricted byways] [bridleways] [footpaths] since the deposit of the statement referred to in
paragraph 2 above.]

*(delete if not applicable and delete wording in square brackets as appropriate and/or insert
information as required)*

4. No additional ways have been dedicated over the land outlined..... on the map
[accompanying this declaration/referenced in paragraph 1 above] since the statement dated
___/___/___ referred to in paragraph 2 above [since the date of the declaration referred to in
paragraph 3 above] [other than those [byways open to all traffic] [restricted byways] [bridleways]
[footpaths] marked in the appropriate colour on the map referred to in this declaration] and at the
present time [I/we:

[have/has] no intention of dedicating any more public rights of way over [my/our] property.

(delete wording in square brackets as appropriate and/or insert information as required)

PART D: Statement under section 15A(1) of the Commons Act 2006

I am/we are:

the owner of the land described in paragraph 4 of Part A of this form and shown
on the map [accompanying this statement/deposited with Surrey County Council on the date
//___

I/we:

[wish] to bring to an end any period during which persons may have indulged as of right in lawful
sports and pastimes on the whole or any part of the land shownon the
[accompanying map/map referenced above].

(delete wording in square brackets as appropriate and/or insert information as required)

PART E: Additional information relevant to the application
(insert any additional information relevant to the application)

ENCLOSED ARE COPIES OF THE HIGHWAY STATEMENT
AND ACKNOWLEDGEMENT BY SURREY COUNTY COUNCIL
MADE IN 2006

PART F: Statement of Truth
(all applicants must complete this Part)

WARNING: If you dishonestly enter information or make a statement that you know is, or might be, untrue or misleading, and intend by doing so to make a gain for yourself or another person, or to cause loss or the risk of loss to another person, you may commit the offence of fraud under section 1 of the Fraud Act 2006, the maximum penalty for which is 10 years' imprisonment or an unlimited fine, or both.

I BELIEVE THAT THE FACTS AND MATTERS CONTAINED IN THIS FORM ARE TRUE

Signature (of the person making the statement of truth):

Print full name:

DAVID WALTER SWABEY ANN SWABEY

Date: 6TH JANUARY 2021

You should keep a copy of the completed form

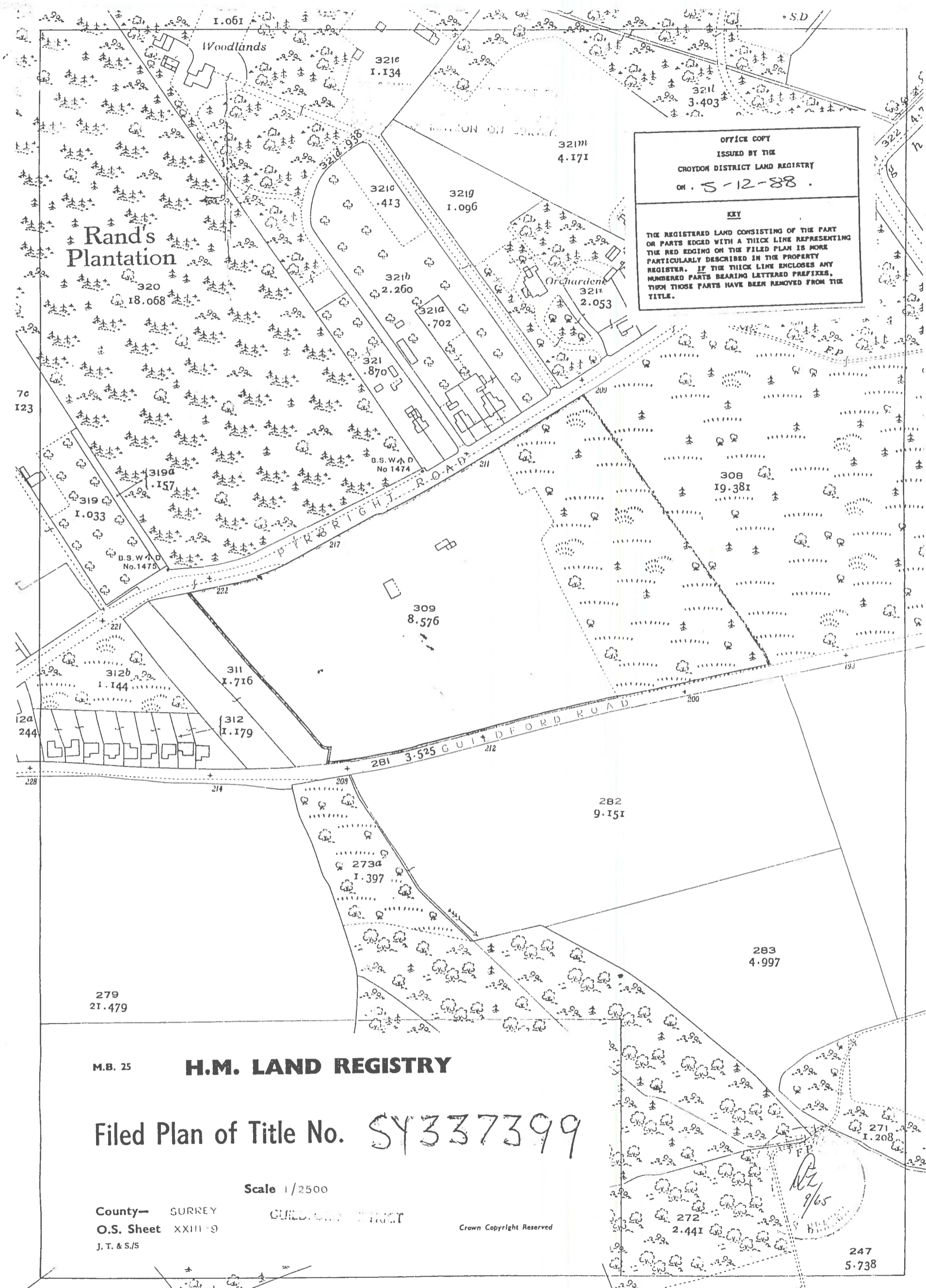
Data Protection Act 1998 - Fair Processing Notice

The purpose of this Fair Processing Notice is to inform you of the use that will be made of your personal data, as required by the Data Protection Act 1998.

The appropriate authority (see explanation of definition in above guidance notes) in England is the data controller in respect of any personal data that you provide when you complete this form.

The information that you provide will be used by the appropriate authority in its duties to process applications to deposit statements, maps and declarations under section 31(6) the Highways Act 1980 and statements under section 15A(1) of the Commons Act 2006. The information you provide will also be used by the appropriate authority in its duty to update the registers in which details of such deposits are recorded under the Dedicated Highways (Registers under Section 31A of the Highways Act 1980) (England) Regulations 2007 and the Commons (Registration of Town or Village Greens) and Dedicated Highways (Landowner Statements and Declarations) (England) Regulations 2013.

The appropriate authority is required by the legislation above to maintain a register which holds information provided in this form, which can be inspected online or in person by members of the public on request. It may also be required to release information, including personal data and commercial information, on request under the Environmental Information Regulations 2004 or the Freedom of Information Act 2000. However, the appropriate authority will not permit any unwarranted breach of confidentiality nor will they act in contravention of their obligations under the Data Protection Act 1998.



OFFICE COPY
 ISSUED BY THE
 CROYDON DISTRICT LAND REGISTRY
 ON 5-12-88

KEY
 THE REGISTERED LAND CONSISTING OF THE PART OR PARTS EDGED WITH A THICK LINE REPRESENTING THE RED EDGING ON THE FILED PLAN IS MORE PARTICULARLY DESCRIBED IN THE PROPERTY REGISTER. IF THE THICK LINE ENCLOSES ANY NUMBERED PARTS BEARING LETTERED PREFIXES, THEN THOSE PARTS HAVE BEEN REMOVED FROM THE TITLE.

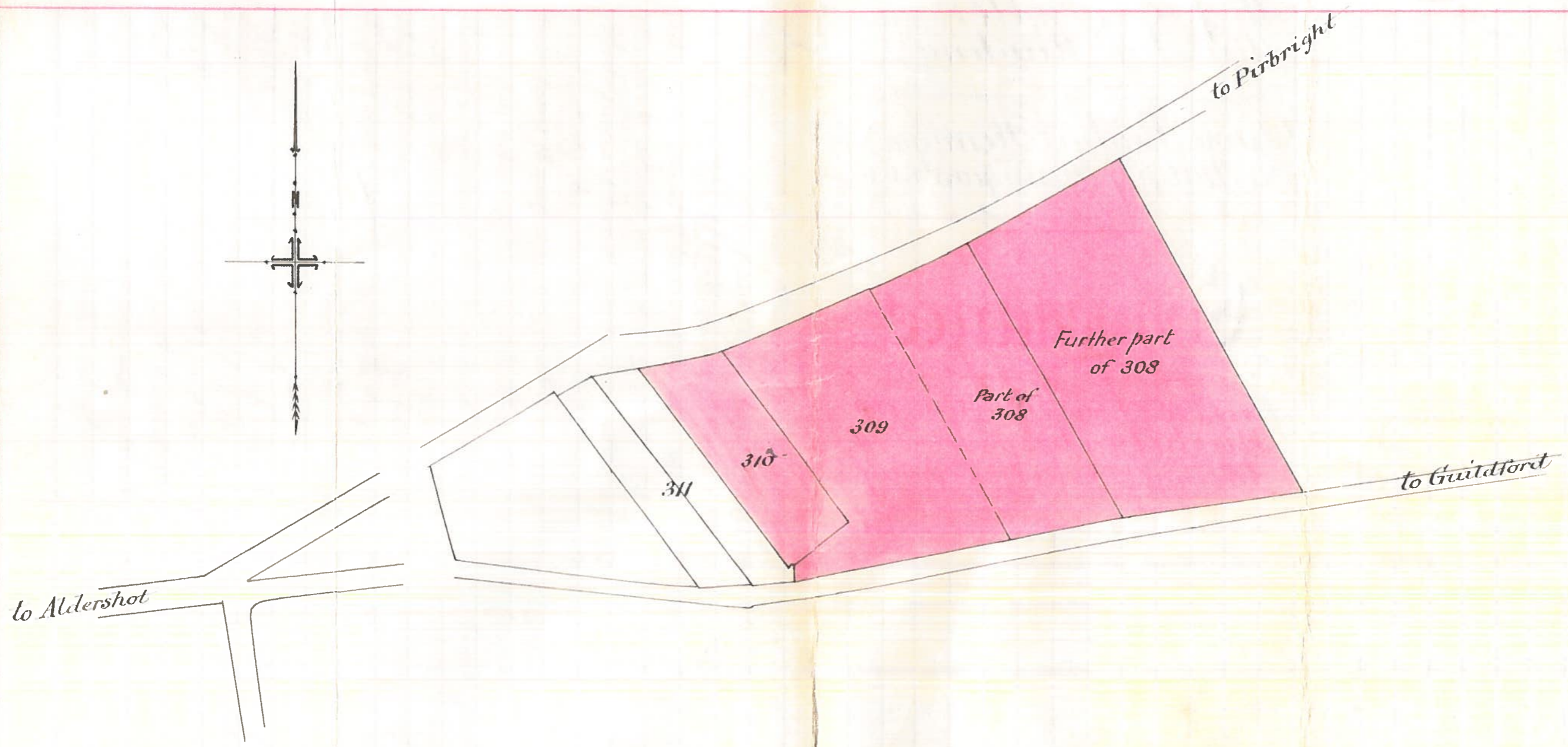
Rand's Plantation

M.B. 25 **H.M. LAND REGISTRY**
 Filed Plan of Title No. **SY337399**

Scale 1/2500
 County— SURREY GUILDFORD DISTRICT
 O.S. Sheet XXIII-9
 J. T. & S./S
 Crown Copyright Reserved

RZ
 9/65

— PLAN REFERRED TO —




DEPOSIT OF STATEMENT and PLAN
SECTION 31(6) OF THE HIGHWAYS ACT 1980

To Surrey County Council:
we are

- 1 ~~I am~~ and have been since 19 APRIL 1980 [day, month, year] the owner within the meaning of the above section of the land ~~known as~~ bounded by Guildford & Pirbright Roads [name of farm, etc.] more particularly delineated on the plan accompanying this statement and thereon edged red.
- 2 The aforementioned land lies in the Parishes/Communities of Guildford District [name] and Normandy Parish [name].
- * 3 ~~The ways coloured brown on the said plan have been dedicated as highways with public vehicular status.~~
- * 4 ~~The ways coloured green on the said plan have been dedicated as public bridleways.~~
- * 5 ~~The ways coloured purple on the said plan have been dedicated as public footpaths.~~
- * 6 In accordance with the provisions of Section 31 of the Highways Act 1980, ~~I~~ ^{we} declare that there are no other public rights of way of any sort over the aforesaid land nor do ~~I~~ ^{we} recognise any other such public right of way whatsoever.
- * 7 ~~Upon the said plan there is marked in blue a path for which I have given consent to members of the public to walk/ride over. However, this path is not being dedicated to the public at large to use.~~
- 8 The deposit shall comprise this statement and accompanying plan.

* Delete as applicable

Signed [landowner]



..... A. Swabey

Name [of landowner]

..... A.n.n Swabey

Address

..... 90 MANOR ROAD
..... ASH
..... SURREY
..... GU12 6QD

Date

..... 15TH MARCH 2006

Signed [witness]



Name [of witness]

..... Marian Grannell

Address



Occupation

..... Teacher