




Defence  
Infrastructure  
Organisation

Jonathan Gasson  
Resource Manager  
Blandford House  
Farnborough Rd  
Aldershot  
Hants  
GU11 2HA

Our Ref. DE/SE/168/12



8<sup>th</sup> October 2012

Mr D Williams  
Surrey County Council  
Country side legal  
County Hall  
Penrhyn Road  
Kingston  
KT1 2DY

Dear Sir,

Highways Act 1980 –Section 31 6 Statutory Declarations Renewal

1. I am required to deposit with you, under the provisions of section 31(6) \_ of the Highways Act 1980 the enclosed plans (in electronic Format on CD) detailed in the attached schedule. The plans show the Ministry of Defence owned land within parts of your county area outlined in red upon which have been marked all the ways which the Secretary of State for Defence recognises as public Highways.
2. Your attention is particularly drawn to the legend on the plans. I am to confirm that the extent of the public rights recognised by the Secretary of State for Defence over each route shown on the plan is as follows:-
  - a) Over each route shown by a continuous purple line, the Secretary of State for Defence recognises a highway over which the public have rights of way on foot only.
  - b) Over each route shown by a continuous green line, the Secretary of State for Defence recognises that the public have the following but no other rights of way, that is to say, a right of way on foot and a right of way on horseback or leading a horse, with or without a right to drive animals for any description along the highway.
  - c) Over each route shown by a continuous yellow line, the Secretary of State for Defence recognises the way to be a highway other than a footpath or bridleway used by the public mainly for the purposes for which footpaths or bridleways are used, or as a byway open to all traffic.

- d) Over each route shown by a continuous brown line, the Secretary of state for Defence recognises the route as a public road over which the public has the right to pass for all purposes with or without animals or vehicles.
3. Of the above highways those described in sub-paragraphs a),b),and C), are more particularly described in the definitive statement prepared by Surrey County Council. The routes indicate in sub paragraph d) are more particularly described in detail on the plans referred to above and enclosed (In electronic Format on CD)
4. I attached a statutory declaration to be lodged with you and renewed from time to time as appropriate.
5. I am aware that the plans for Ash Ranges and Headley Court were lodged with you in 2007. However I have re submitted them to bring all MOD area within Surrey to one date for renewal.

  
 J A Gasson  
 Senior Estate Surveyor  
 DIO Aldershot

---

Schedule of Plans


Parish	Name of Land
Farnham	MOD-Aldershot
Camberley & Frimley NCP	MOD-RMA Sandhurst and Camberley
Egham NCP	MOD Chertsey MQ's
Camberley and Frimley NCP	MOD-Frimley Park
Guildford NCP	MOD- Guildford
Leatherhead NCP	MOD- Leatherhead ACF
Sunbury NCP	MOD- Shepperton
Woking NCP	MOD- Woking ACIO
Ash, Normandy, Pirbright,Camberley& Frimley NCP	MOD- Land South of canal Ash Ranges
Caterham-on the-Hill	MOD-Caterham ACF and Kenley Aerodrome
Elstead,Pepper Harrow, Fensham, & Thursley	MOD- Hankley and Elstead
Godalming	MOD- Godalming
Headley & Leatherhead NCP	MOD- Headley Court
Bisley, Pirbright,West End,Windlesham, Camberley and FrimleyNCP	MOD- Land North of Canal Pirbright Ranges
Woking NCP	MOD-West Byfleet



Defence  
Infrastructure  
Organisation

Jonathan Gasson  
Resource Manager  
Blandford House  
Farnborough Rd  
Aldershot  
Hants  
GU11 2HA

Our ref DE/SE/168/12



8<sup>th</sup> October 2012


Mr D Williams  
Surrey County Council  
Country side legal  
County Hall  
Penrhyn Road  
Kingston  
KT1 2DY

Dear Sir

**SECTION 31(6) - THE HIGHWAYS ACT 1980  
RENEWAL OF PLANS AND STATUTORY DECLARATION**

In accordance with section 31(6) of the Highways Act 1980 I now forward the Statutory Declaration relating to highways on the Ministry of Defence Land within Surrey (Administered from the DIO office Aldershot)

Please acknowledge receipt of this letter and Statutory Declaration by completing the statement at the foot of the duplicate letter enclosed and returning it to me as soon as possible.



J A Gasson  
Senior Estate Surveyor  
DIO Aldershot

---

I \_\_\_\_\_ for and behalf of Surrey County Council hereby  
acknowledge receipt of Statutory declaration referred to herein.

Signature \_\_\_\_\_ Date \_\_\_\_\_

## STATUTORY DECLARATION REGARDING RIGHTS OF WAY

I, JONATHAN ARNOLD GASSON , For and on behalf of THE SECRETARY OF STATE FOR DEFENCE, and acting under the authority conferred upon me by the said Secretary of State DO SOLEMNLY AND SINCERELY DECLARE as follows.

The Secretary of State for Defence acting in accordance with Section 31(6) of the Highways Act 1980 caused to be deposited with the Surrey County Council maps of certain lands vested in the Secretary of State within the area administered by the said council and statements indicating what ways, if any over that land the Secretary of State admits to having been dedicated as highways. The plans based on the Ordnance survey, were numbered as follows.

### Schedule of Plans

Parish	Name of Land
Farnham	MOD-Aldershot
Camberley & Frimley NCP	MOD-RMA Sandhurst and Camberley
Egham NCP	MOD Chertsey MQ's
Camberley and Frimley NCP	MOD-Frimley Park
Guildford NCP	MOD- Guildford
Leatherhead NCP	MOD- Leatherhead ACF
Sunbury NCP	MOD- Shepperton
Woking NCP	MOD- Woking ACIO
Ash, Normandy, Pirbright, Camberley & Frimley NCP	MOD- Land South of canal Ash Ranges
Caterham-on-the-Hill	MOD-Caterham ACF and Kenley Aerodrome
Elstead, Pepper Harrow, Fensham, & Thursley	MOD- Hankley and Elstead
Godalming	MOD- Godalming
Headley & Leatherhead NCP	MOD- Headley Court
Bisley, Pirbright, West End, Windlesham, Camberley and Frimley NCP	MOD- Land North of Canal Pirbright Ranges
Woking NCP	MOD-West Byfleet

2. Acting now in accordance with Section 31(6) of the Highways act of 1980 the Secretary of State declares that no additional way over the land delineated on the maps so deposited with Surrey County has been dedicated as a highway since the said deposition.]

3. AND I MAKE this solemn declaration conscientiously believing the same to be true and by virtue of the provisions of the Statutory Declarations Act 1835.

Signed :




JONATHAN ARNOLD GASSON  
Senior Estate Surveyor,  
For and on behalf of the Secretary of State for Defence

Before me

(signature)

(print Name)



DARREN BOWEN / PARTNER  
WOODFORD STAUFFER  
63A LYNCHFORD ROAD  
FARNBOROUGH.....  
HANTS. GU14 6EJ  
DX 59583 FARNBOROUGH

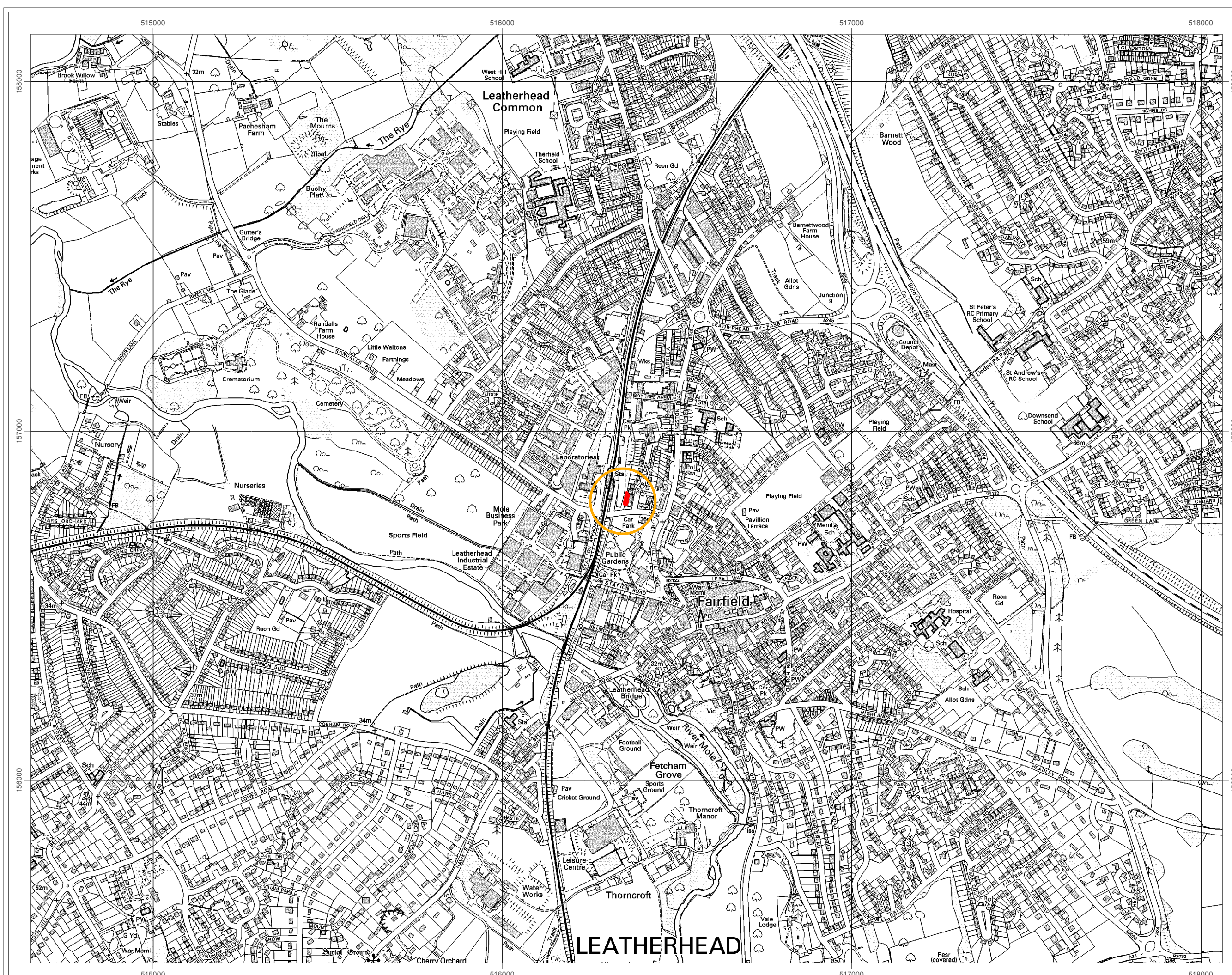
A practicing Solicitor or Commissioner for Oaths

Declared at :

----- WOODFORD STAUFFER -----  
SOLICITORS  
CHURCH PATH HOUSE  
----- 63A LYNCHFORD ROAD -----  
FARNBOROUGH  
----- HAMPSHIRE GU14 6EJ -----  
-----

Date

----- 9/10/2012 -----



MINISTRY OF DEFENCE

**LEATHERHEAD ACF**  
**SURREY COUNTY COUNCIL**

**PARISH**  
**LEATHERHEAD NCP**

This plan shows Ministry of Defence owned land within your area outlined in bold red, over which the Secretary of State for Defence recognises no public rights of way as existing.

J A Gasson 6th August 2012  
 Senior Estate Surveyor  
 for and on behalf of the Secretary of State for Defence

Scale 1:10,000

The scale ratio stated is accurate when reproduced at A3 size by Geospatial Services South. Any other reproduction by conventional or electronic means, e.g. printing from a PDF, may alter the scale of the map. Please check the dimensions of the grid to confirm any change in scale before taking measurements.

**PRODUCTION REFERENCE**

PLEASE ENSURE THAT THE MAP REFERENCE AND VERSION NUMBER ARE QUOTED IN ALL WRITTEN & VERBAL CORRESPONDENCE

Map reference:  
 K:\PROW\Deposition Maps\Surrey\Leatherhead.mxd  
 Version Number:  
 1.0  
 Production Date:  
 6th August 2012  
 Drawn By:  
 Geospatial Services South (Aid), DIO LMS  
 Checked By:  
 Geospatial Services South (Aid), DIO LMS

**Defence Infrastructure Organisation**  
**GEOSPATIAL SERVICES SOUTH**  
 BUILDING 20, WESTDOWN CAMP  
 TILSHEAD, WILTSHIRE  
 SP3 4RS  
 E-MAIL: DE-GeoServicesSouth@mod.uk