


I DERMOT CALEB Director of Estates and Buildings to The University of Surrey of Stag Hill, Guildford, Surrey GU2 5XH DO SOLEMNLY AND SINCERELY DECLARE as follows:-

1. The University of Surrey ("the University") is the owner of the Land known as the University of Surrey Campus, Stag Hill Guildford ("the Land") all of which is shown outlined in green on the lan numbered 1-ST-003 now produced to me and marked DC 1 ("Map 1")
2. In accordance with the provisions of Section 31 (6) of the Highways Act 1980 I declare that there are no public rights of way of any description over the Land nor does the University recognise the existence of any other such public rights of way over the Land.
 - 3.1 Map 1 has been marked with blue to show the routes of footpaths which the University has granted permission to members of the public to walk over.
 - 3.2 Map 1 has been marked with pink to show the routes of roadways which the University has granted permission to members of the public to walk, drive and cycle over.
4. The University has not given permission to members of the public to ride over any of the ways on the land on horseback.
5. There is now produced to me the attached plan numbered 1-ST-0032 and marked DC 2 ("Map 2").
6. The length of roadway between points A and B on ("Map 2") is closed to motor vehicles by barriers at points A & B between the hours of 5.30 am and 19.00 each day.
7. The use of the ways coloured blue and pink on ("Map 1") and pink and brown on Map 2 ("the permissive ways") is only by consent of the University and not by right.
8. Map 2 has been marked with green, pink and with a broken brown line to show the route of a cycle path which leads (inter alia) from the Stag Hill roundabout to Yorkie's Bridge. That part of the said cycle path shown coloured green is constructed on land outside the University's ownership. The University has granted permission to members of the public to cycle along that part of the said cycle path shown coloured pink and marked with a broken brown line on Map 2. This use of the said cycle path is only by consent of the University and not by right.

AND I MAKE THIS SOLEMN DECLARATION conscientious believing the same to be true and by virtue of the Statutory Declarations Act 1835.

Declared by the above named DERMOT CALEB 

DATE 19 December 2000

BEFORE ME 


Solicitor/Commissioner for oaths

SS Quay Street Enniscorthy Survey
19 December 2000

This is the exhibit marked " Map 1 "referred to in a Statutory Declaration of Dermot Caleb.

sworn on 19 December 2000

Before me

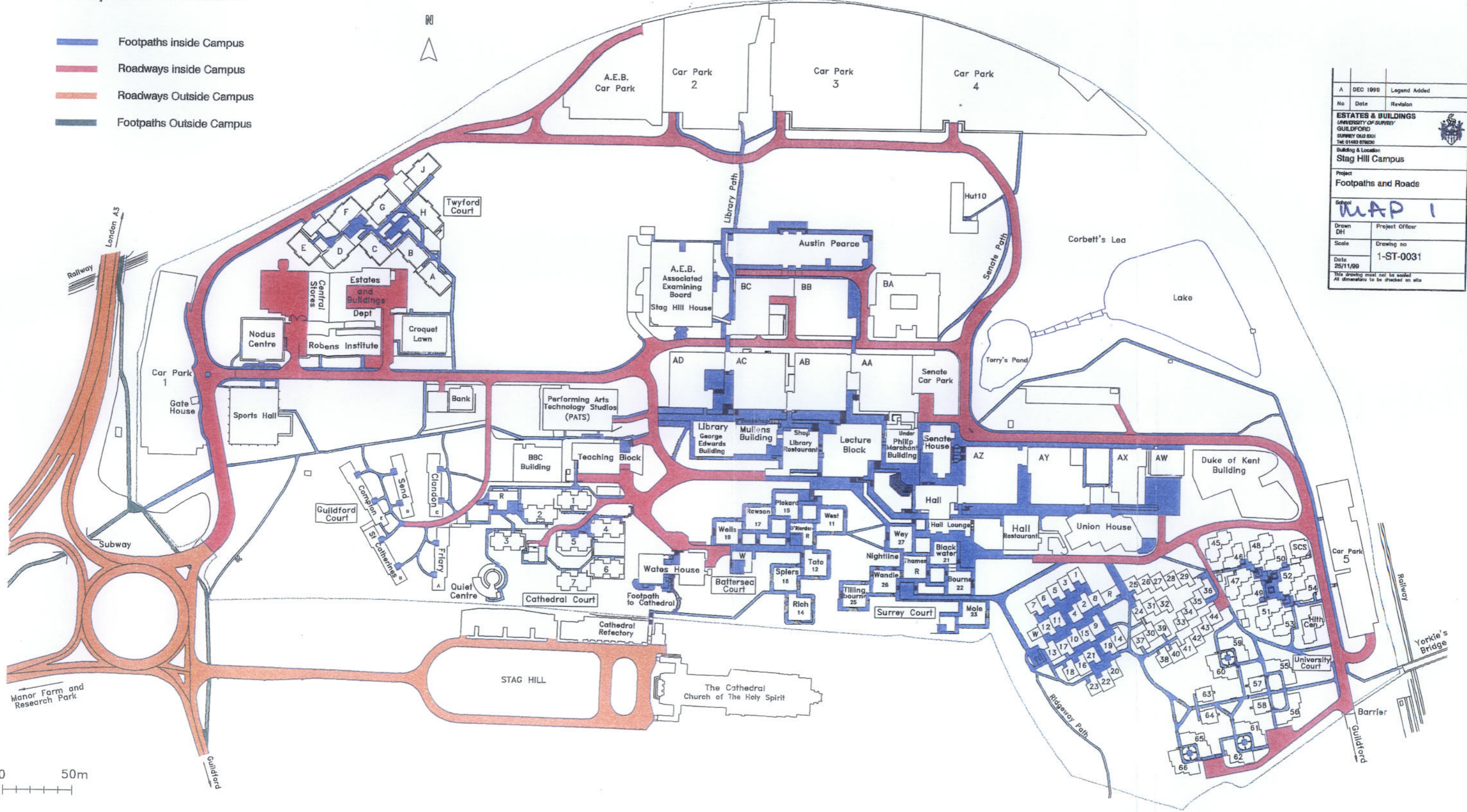


Stag Hill Campus Footpaths & Roads

- Footpaths inside Campus
- Roadways inside Campus
- Roadways Outside Campus
- Footpaths Outside Campus



A	DEC 1998	Legend Added
No	Date	Revision
ESTATES & BUILDINGS UNIVERSITY OF SURREY GUILDFORD		
Surrey GU2 5XH Tel: 01483 870000		
Building & Location Stag Hill Campus		
Project Footpaths and Roads		
Sheet MAP 1		
Drawn DH	Project Officer	
Scale	Drawing no 1-ST-0031	
Date 25/11/00		
This drawing must not be scaled All dimensions to be checked on site		



This is the exhibit marked " Map 2 "referred to in a Statutory Declaration of Dermot Caleb.

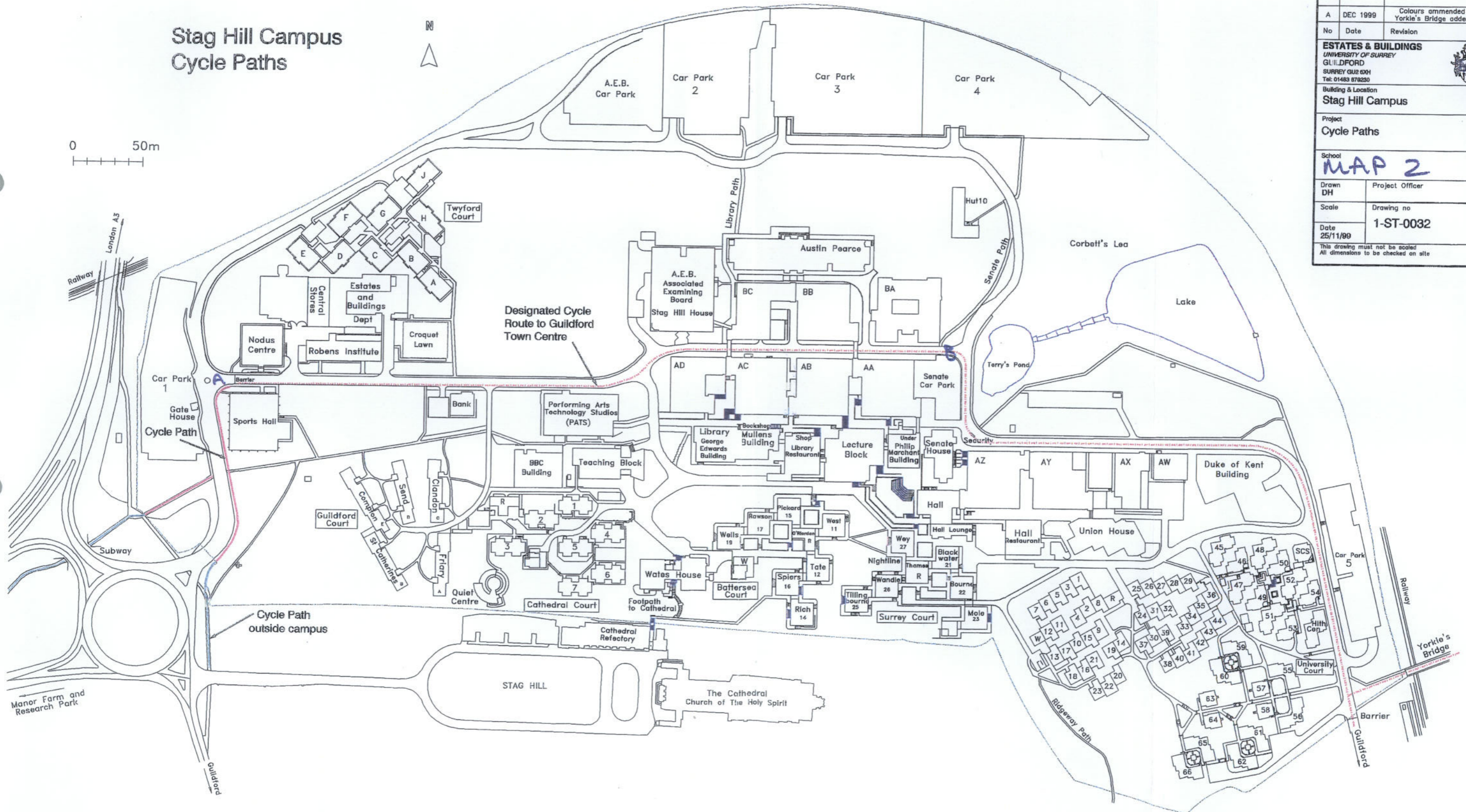
sworn on 19 December 2000

Before me 

Stag Hill Campus Cycle Paths



0 50m



A	DEC 1999	Colours amended Yorkie's Bridge added
No	Date	Revision
ESTATES & BUILDINGS UNIVERSITY OF SURREY GUILDFORD SURREY GU2 6XH Tel: 01483 878230		
Building & Location Stag Hill Campus		
Project Cycle Paths		
School MAP 2		
Drawn DH	Project Officer	
Scale	Drawing no	
Date 25/11/99	1-ST-0032	
<small>This drawing must not be scaled All dimensions to be checked on site</small>		