

## **STATUTORY DECLARATION**

### **SECTION 31(6) OF THE HIGHWAYS ACT 1980**


I, EDWARD ARTHUR ROGERS, duly authorised by the Secretary of State for Environment, Food and Rural Affairs, DO SOLEMNLY AND SINCERELY DECLARE as follows:

1. The Secretary of State is the owner of the land known as VLA New Haw, Weybridge, Surrey, more particularly delineated on the plan accompanying this declaration and thereon edged red.
2. On the twenty-second day of November 1996, the Minister of Agriculture, Fisheries and Food deposited with Surrey County Council, being the appropriate Council, a statement accompanied by a plan delineating the Secretary of State's property by red edging which stated that the ways coloured purple on the said plan and on the plan accompanying this declaration had been dedicated as FOOTPATHS.
3. On the seventh day of May 1997, I, Edward Arthur Rogers, deposited with Surrey County Council, being the appropriate Council, a statutory declaration dated seven May 1997 stating that no additional ways had been dedicated since the deposit of the Statement referred to in (2) above.
4. No additional ways have been dedicated over the land edged red on the plan accompanying this declaration since the date of the statutory declaration referred to in (3) above.

AND I MAKE this solemn declaration on the twelfth day of February 2003 conscientiously believing it to be true and by virtue of the Statutory Declarations Act 1835.

#### **Declared at**

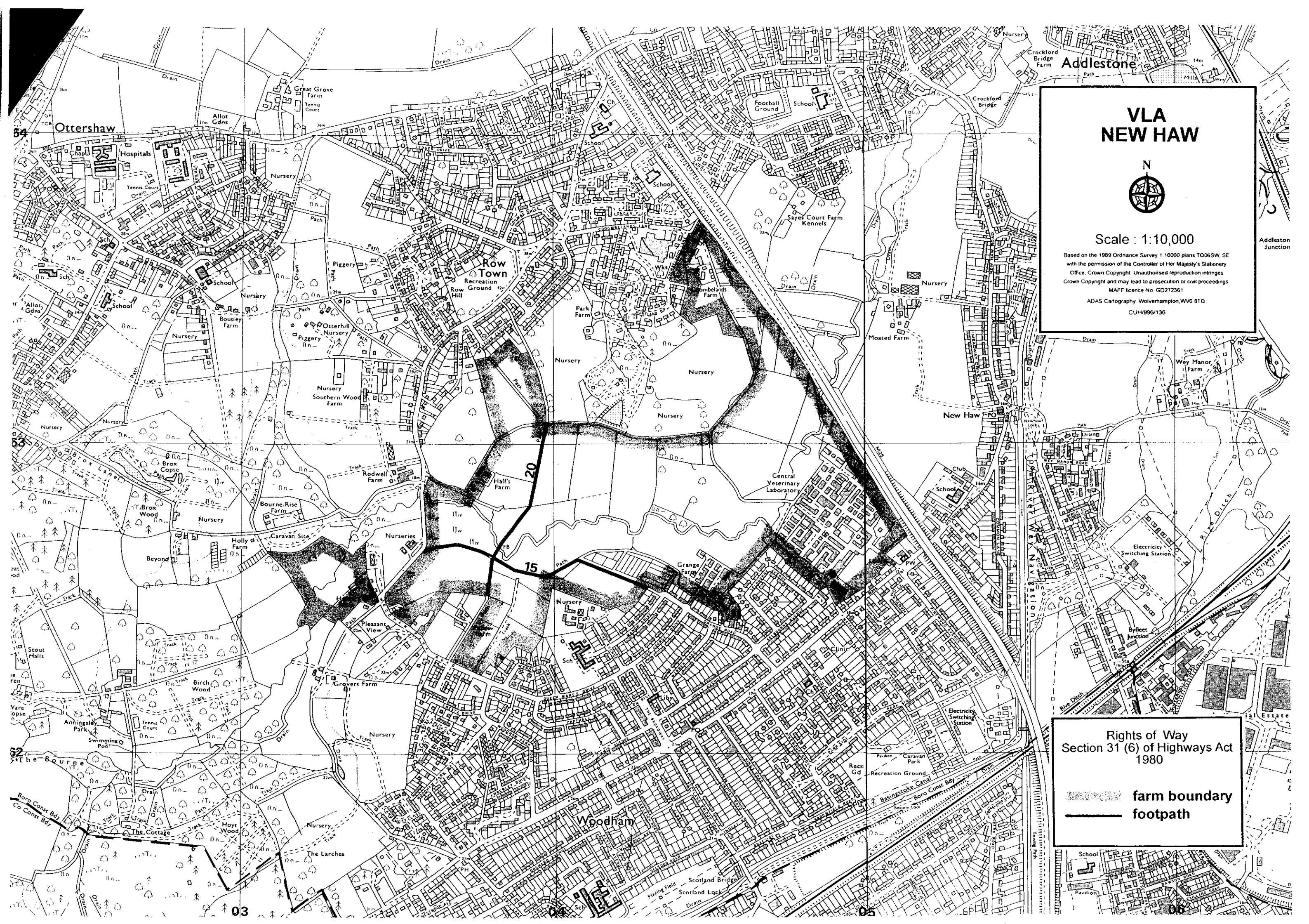
**Serjeant and Son  
Solicitors  
101 High Street  
Ramsey  
Cambridgeshire  
PE26 1DA**



#### **Before me**



**P A JUDD F Ins L Ex  
Commissioner for Oaths**



# VLA NEW HAW





Scale : 1:10,000

Based on the 1989 Ordnance Survey 1:10000 plans TQ06SW, SE  
with the permission of the Controller of Her Majesty's Stationery  
Office. Crown Copyright. Unauthorised reproduction infringes  
Crown Copyright and may lead to prosecution or civil proceedings  
MAFF licence No. GD272361

ADAS Cartography, Wolverhampton, WV6 8TG  
CUH/996/136

## Rights of Way Section 31 (6) of Highways Act 1980

-  farm boundary
-  footpath

