



STATUTORY DECLARATION  
SECTION 31(6) OF THE HIGHWAYS ACT 1980

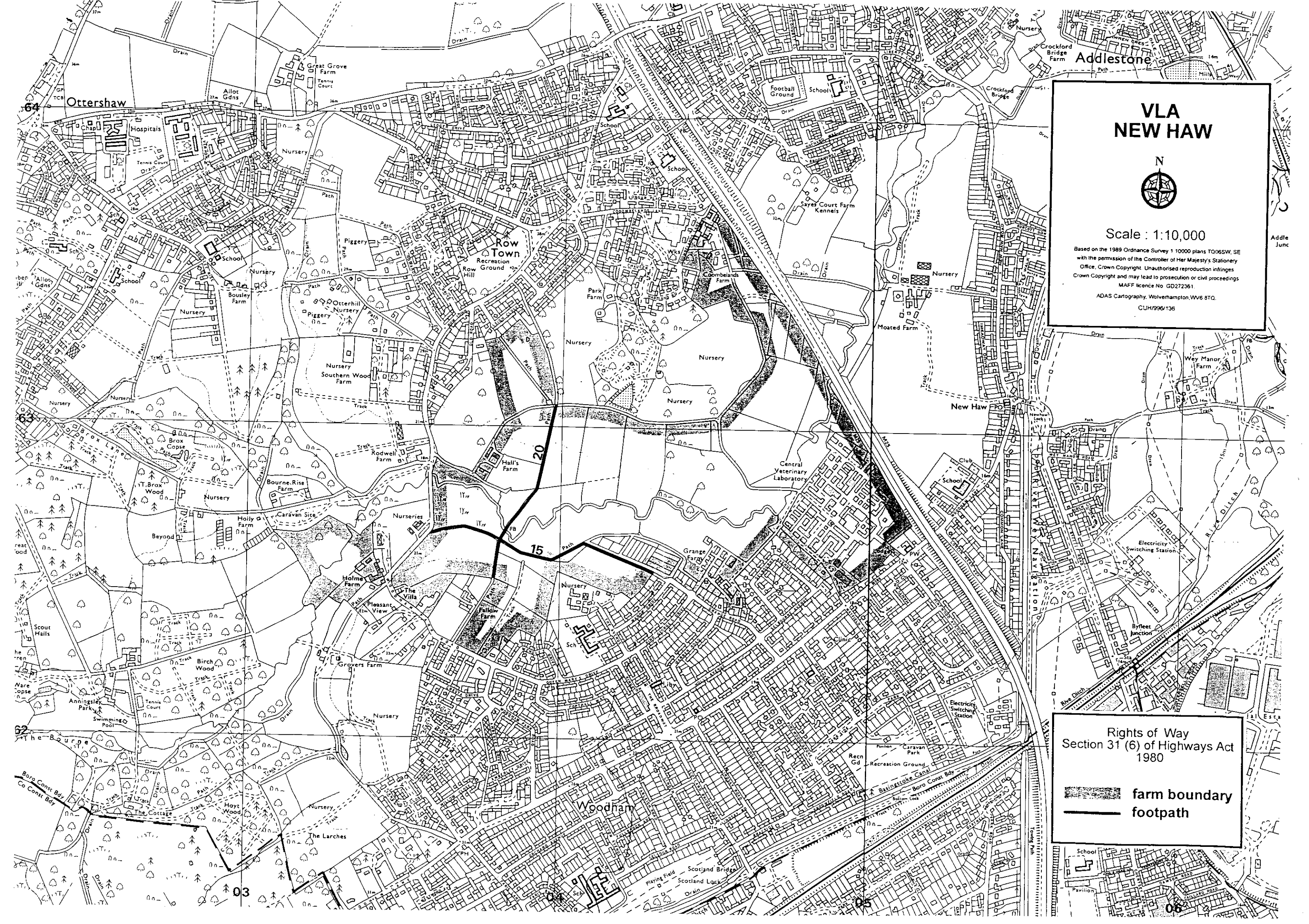
I, EDWARD ARTHUR ROGERS, duly authorised by the Minister of Agriculture, Fisheries and Food, DO SOLEMNLY AND SINCERELY DECLARE as follows:

1. The Minister is the owner of the land known as VLA New Haw, Weybridge more particularly delineated on the plan accompanying this declaration and thereon edged red.
2. On the twenty-second day of November 1996, the Minister deposited with Surrey County Council, being the appropriate Council, a statement accompanied by a plan delineating the Minister's property by red edging which stated that the ways coloured purple on the said plan and numbered 15 and 20 have been dedicated as footpaths.
3. No additional ways have been dedicated over the land edged red on the plan accompanying this declaration since the statement dated twenty-two November 1996 referred to in 2 above and at the present time the Minister has no intention of dedicating any more public rights of way over the Minister's property.

AND I MAKE this solemn declaration on the 7<sup>th</sup> day of May 1997 conscientiously believing it to be true and by virtue of the Statutory Declarations Act 1835.

Declared at Court Hall, Market Hill, Huntingdon, Cambridgeshire.







# VLA NEW HAW



Scale : 1:10,000

Based on the 1989 Ordnance Survey 1:10,000 plans T006SW, SE with the permission of the Controller of Her Majesty's Stationery Office. Crown Copyright. Unauthorised reproduction infringes Crown Copyright and may lead to prosecution or civil proceedings. MAFF licence No. GD272361. ADAS Cartography, Wolverhampton, WV6 8TG. CUH/996/136

Rights of Way  
Section 31 (6) of Highways Act  
1980

-  farm boundary
-  footpath

