

**STATUTORY DECLARATION
PURSUANT TO SECTION 31(6) OF THE HIGHWAYS ACT 1980**

**MADE BY
DAVID HAROLD GRIBBLE**

Barlow Robbins LLP
Concord House
165 Church Street East
Woking
Surrey
GU21 6HJ

1. I **DAVID HAROLD GRIBBLE** of The Bungalow Papercourt Farm Ripley Surrey GU23 6DT **DO SOLEMNLY AND SINCERELY DECLARE** as follows:-
2. That I and my brother **RICHARD PRYNN GRIBBLE** and my sister **DIANA MARGARET WEBB** are the registered proprietors of land at West Byfleet Surrey comprised in title numbers SY509938 and SY684135 more particularly delineated on the Land Registry title plans now produced and shown to me marked DHG1 and DHG2 and thereon edged red.
3. That the land comprised in title number SY509938 was previously owned by my father **HAROLD GUBBIN GRIBBLE** but was transferred to the three of us with the registration being perfected on 24th May 1982 whereas the land comprised in SY684135 was purchased by the three of us and registration of our title was perfected on 19th February 1999
4. That public bridleway 92 as shown on the attached Plan now produced and shown to me marked DHG3 and known as Dodd's Lane (track) is the only land within the said registered title numbers SY509938 and SY684135 dedicated as highway running over our property

AND I MAKE THIS SOLEMN DECLARATION on the 10th day of October 2008
conscientiously believing it to be true of the Statutory Declarations Act 1835

DECLARED AT

Before

~~Commissioner for oaths or Solicitor~~

Anna Arthur & Associates
Fieri Facias House,
High Street
Ripley Surrey GU23 6AF
Tel: 01483 222499
Fax: 01483 222766

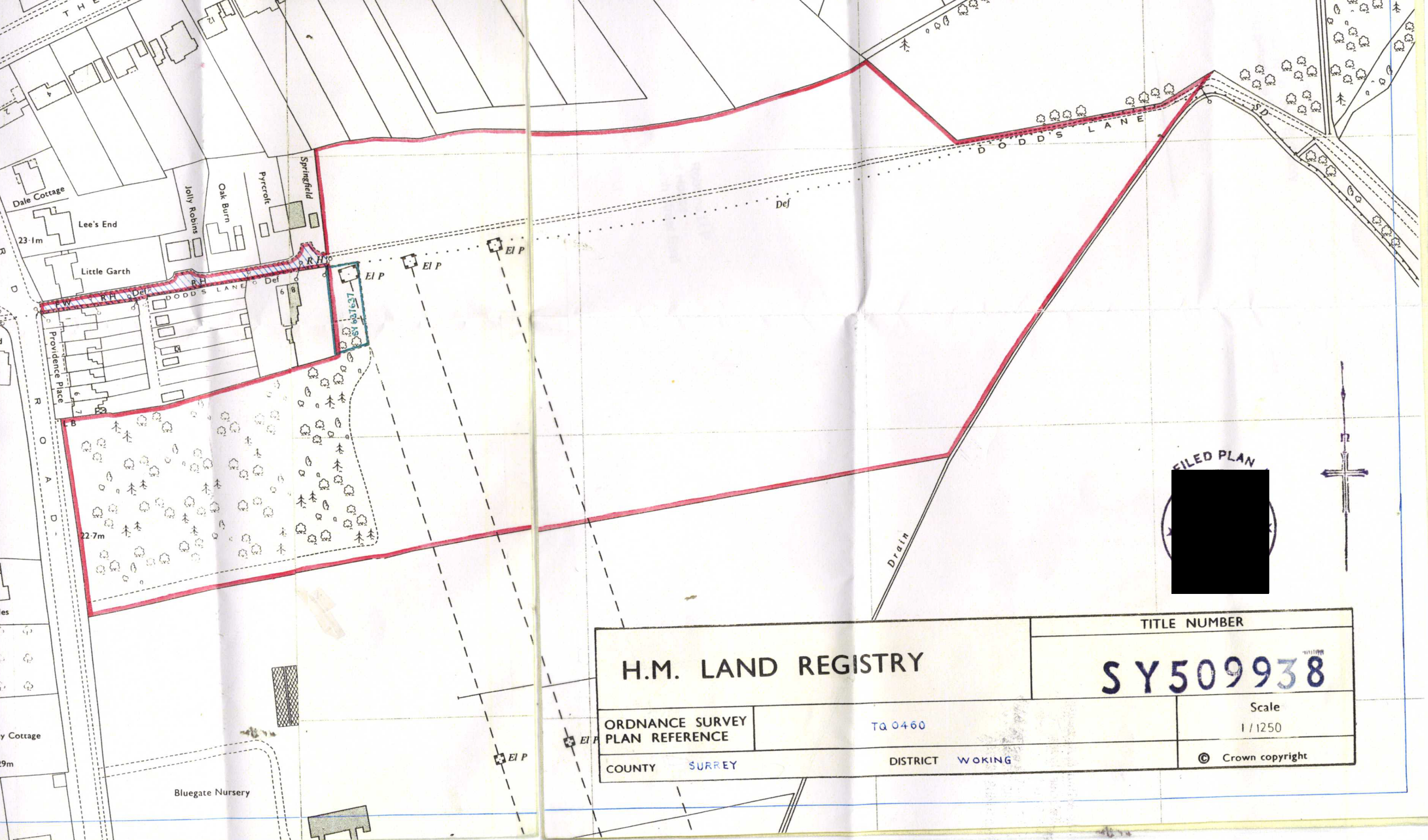
This is the exhibit marked "DHG1" referred to in the Statutory Declaration of David Harold Gribble declared before me this

10 day of *October* [REDACTED] 08

[REDACTED]
Solicitor/Commissioner for Oaths

Anna Arthur & Associates
Fieri Facias House,
High Street
Ripley Surrey GU23 6AF
Tel: 01483 222499
Fax: 01483 222766

Barlow Robbins LLP
Concord House
165 Church Street East
Woking
Surrey
GU21 6HJ



H.M. LAND REGISTRY		TITLE NUMBER
		SY509938
ORDNANCE SURVEY PLAN REFERENCE	TQ 0460	Scale 1/1250
COUNTY SURREY	DISTRICT WOKING	© Crown copyright

This official copy issued on 17/9/08 shows the state of this title plan on 17/9/08 at 00.01. It is admissible in evidence to the same extent as the original (s.67 Land Registration Act 2002). This title plan shows the general position, not the exact line, of the boundaries. It may be subject to distortions in scale. Measurements scaled from this plan may not match measurements between the same points on the ground. See Land Registry Public Guide 19 - Title Plans and Boundaries. This title is dealt with by Land Registry, Durham Office. Crown Copyright. Produced by Land Registry. Reproduction in whole or part is prohibited without the prior written permission of Ordnance Survey. Licence number 100026316

DHG-1

This is the exhibit marked "DHG2" referred to in the Statutory Declaration of David Harold Gribble declared before me this


10 day of October 2008

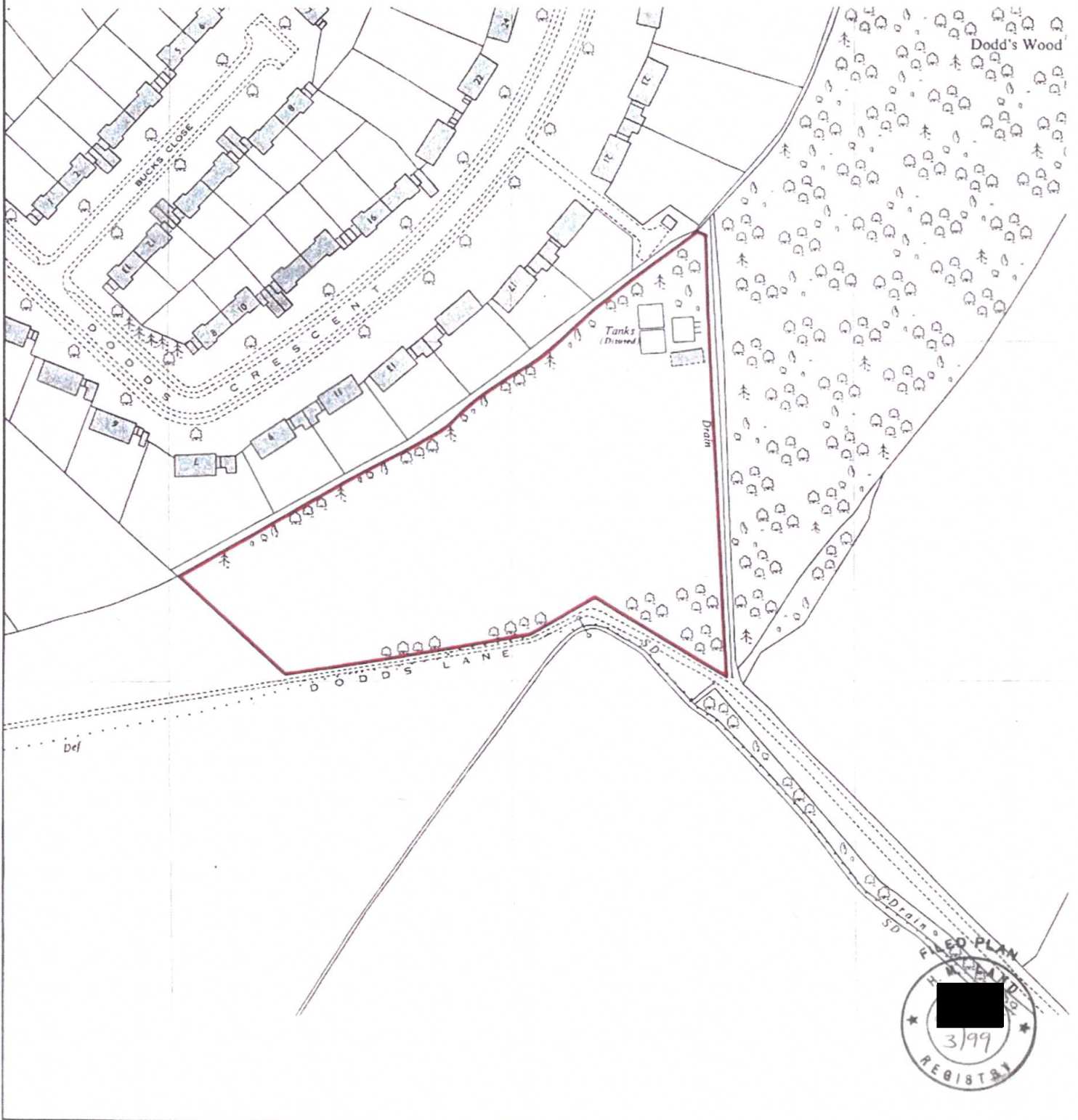
[REDACTED]
[REDACTED] L.M.
Solicitor/Commissioner for Oaths

Anna Arthur & Associates
Fieri Facias House,
High Street
Ripley Surrey GU23 6AF
Tel: 01483 222499
Fax: 01483 222766

Barlow Robbins LLP
Concord House
165 Church Street East
Woking
Surrey
GU21 6HJ

DHG2

H.M. LAND REGISTRY		TITLE NUMBER SY684135	
ORDNANCE SURVEY PLAN REFERENCE	TQ 0460 SE	Scale 1/1250	
COUNTY SURREY	DISTRICT WOKING	© Crown Copyright	



This is the exhibit marked "DHG3" referred to in the Statutory Declaration of David Harold Gribble declared before me this
10 day of oct [REDACTED] 2008

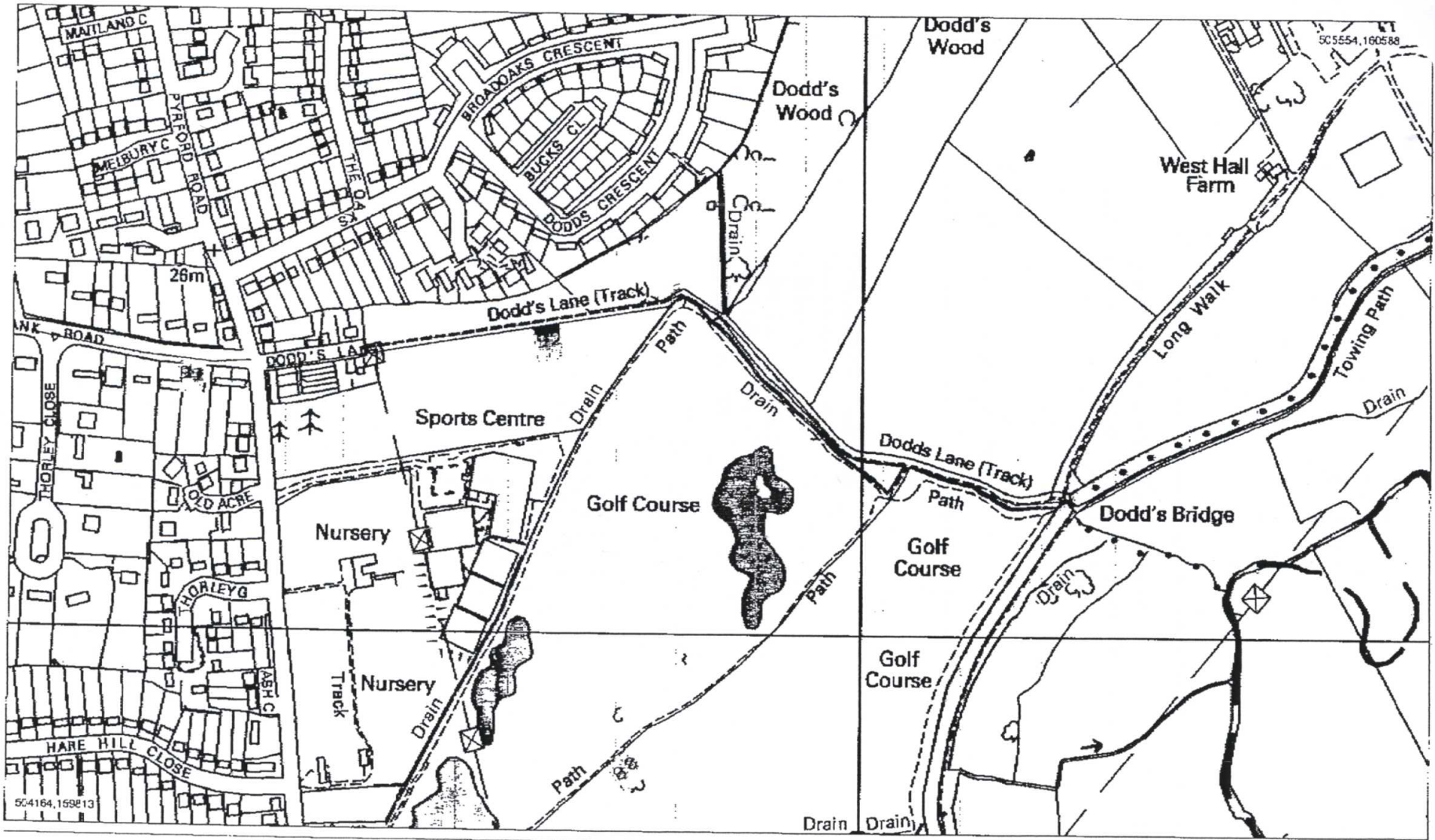
[REDACTED]

[REDACTED]

ANNA LIA
Solicitor/Commissioner for Oaths

Anna Arthur & Associates
Fieri Facias House,
High Street
Ripley Surrey GU23 6AF
Tel: 01483 222499
Fax: 01483 222766

Barlow Robbins LLP
Concord House
165 Church Street East
Woking
Surrey
GU21 6HJ






Public Bridleway 92 woking



Date: 07/07/2008

Printed by:

Drawing No.:

-  Public Footpath LABELLED
-  Public Bridleway LABELLED
-  Public Byway LABELLED

Scale 1:5000

© Crown Copyright Licence No. 100012613,
 Surrey County Council, 2006. Except A-Z
 mapping © Copyright of the Publishers
 Geographers' A-Z Map Company Ltd.



For the information of users enclosed

DHG3