

DEPOSIT OF STATEMENT and PLAN
SECTION 31(6) OF THE HIGHWAYS ACT 1980

To Surrey County Council:

- 1 I am and have been since 18 October 2006 the owner within the meaning of the above section of the land known as Wisley Airfield more particularly delineated on the plan accompanying this statement and thereon edged red.
- 2 The aforementioned land lies in the Parishes of Ockham and within Guildford Borough Council
- 3 The ways coloured green on the said plan have been dedicated as public bridleways.
- 4 The ways coloured purple on the said plan have been dedicated as public footpaths.
- 5 In accordance with the provisions of Section 31 of the Highways Act 1980, I declare that there are no other public rights of way of any sort over the aforesaid land nor do I recognise any other such public right of way whatsoever.
- 6 The deposit shall comprise this statement and accompanying plan.

Signed [landowner]

Name [of landowner]

Address

Date

Signed [witness]

Name [of witness]

Address

Occupation

WHARF LAND INVESTMENTS (JERSEY) LIMITED

PO Box 1075
Elizabeth House
9 Castle Street
St Helier, Jersey, JE4 2QP
Channel Islands

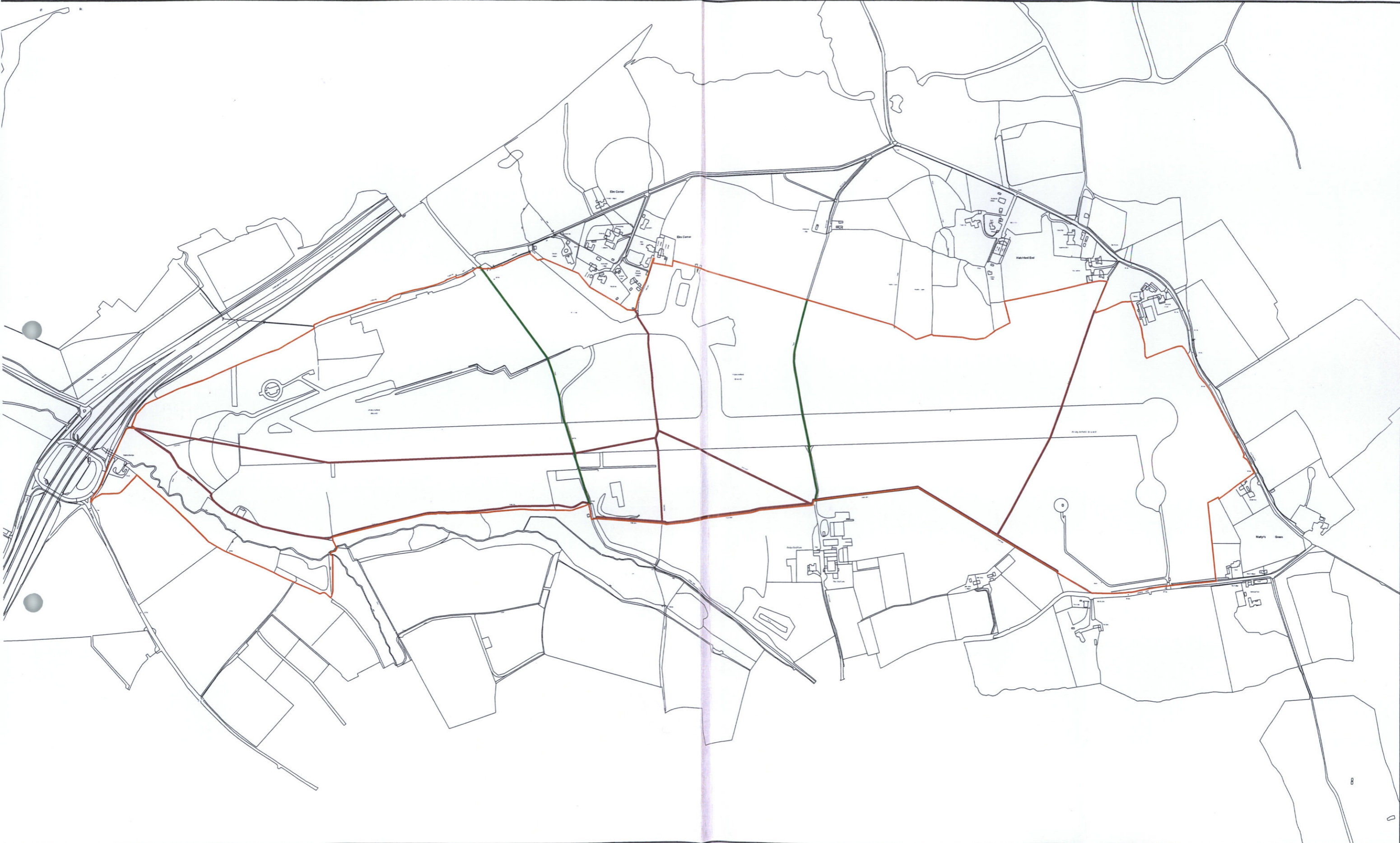
11/03/2008

DAUNA WHITTINGHAM

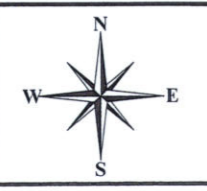
PO Box 1075
Elizabeth House
9 Castle Street
St Helier, Jersey, JE4 2QP
Channel Islands


SENIOR TRUST OFFICER

Wisley




Produced by:
Mapping and GIS Department
Knight Frank LLP
Ramsbury House, 22 High Street
Wungerford, Berkshire, RG11 0NF
t) 01488 688508 (f) 01488 688505
e) mapping@knightfrank.com



-  Bridleway
-  Public Footpath

FOR AND ON BEHALF OF
WHARF LAND INVESTMENTS



Date: 21.02.08
Drawn By: CW
Scale: 1:7500 @ A3
Plan Ref:

Title **Wisley**

This Plan is published for guidance only, and although it is believed to be correct its accuracy is not guaranteed, nor is it intended to form part of any contract. Where this plan is based on the Ordnance Survey map it is with the sanction of the controller of H. M. Stationery Office Crown Copyright reserved. Licence No. 100017767