

**DEPOSIT OF STATEMENT and PLAN
SECTION 31(6) OF THE HIGHWAYS ACT 1980**

To Surrey County Council:

- 1 We have been since 12 APRIL 2011..... [day, month, year] the owner within the meaning of the above section of the land known as LAND AT CHELSHAM, WARLENGHAM
- 2 [name of farm, etc] more particularly delineated on the plan accompanying this statement and thereon edged red.
- 3 The aforementioned land lies in the Parishes/Communities of WARLENGHAM..... [name] and [name].*
- 4 ~~The ways coloured brown on the said plan have been dedicated as highways with public vehicular status.*~~
- 5 ~~The ways coloured plum on the said plan have been dedicated as restricted byways with public access in non-mechanically powered vehicles.*~~
- 6 ~~The ways coloured green on the said plan have been dedicated as public bridleways.*~~
- 7 ~~The ways coloured purple on the said plan have been dedicated as public footpaths.*~~
- 8 In accordance with the provisions of Section 31 of the Highways Act 1980, we declare that there are no other public rights of way of any sort over the aforesaid land nor do we recognise any other such public right of way whatsoever.*
- 9 Upon the said plan there is marked in blue a path for which we have given consent to members of the public to walk/ride over. However, this path is not being dedicated to the public at large to use.*
- 10 The deposit shall comprise this statement and accompanying plan.

* Delete as applicable

Name [Printed name of landowner]

MARK HALLAM

Name [Signature of landowner]



Representative of Royal National Lifeboat Institution


Address

West Quay Road
POOLE
DORSET
BH15 1HZ

Date

3 May 2012

Signed [witness]



Name [of witness]

CLIVE GOTLEY

Address

West Quay Road
POOLE
DORSET BH15 1HZ

Occupation


solicitor

Name [Printed name of landowner] CHRIS HUNT

Name [Signature of landowner] 
Representative of Macmillan Cancer Support

Address 89 ALBERT EMBANKMENT
LONDON
SE1 7UD

Date 12-4-12


Signed [witness] 

Name [of witness] HOLLY BOWDEN

Address 40 LUCAS ROAD
LONDON
SE20 7EE

Occupation SOLICITOR

Name [Printed name of landowner] MARK JOHN EVES

Name [Signature of landowner] 
Representative of London Society For The Blind

Address THE ROYAL LONDON SOCIETY FOR BLIND PEOPLE
DARTON HOUSE
WILDERNESS AVENUE
SEAL HT SEVENOAKS
TN15 0BB

Date 4-1-12


Signed [witness] 

Name [of witness] CYRIL HENRY CHALLIS


Address THE RED HOUSE
SEVENOAKS
KENT TN13 1JL

Occupation LEGAL EXECUTIVE COMMISSIONER FOR OATH

Name [Printed name of landowner]



Name [Signature of landowner]



Re: Incurables

Address

The Barch House
Crown Lane
Spreatham
SW16 3JB

Date

17/12/2012

Signed [witness]



Name [of witness]

LIAM MURPHY

Address

The Rd. House
Kings
TN13 1JK

Occupation

Solicitor

Name [Printed name of landowner]

Bein Paul Boxall - Hunt

Name [Signature of landowner]



Representative of The Royal Air Force Benevolent Society


Address

WESTON ACRES
WOODMANSTREE LANE
BANTLEAD
SURREY SM7 3HR

Date

January 2012

Signed [witness]



Name [of witness]

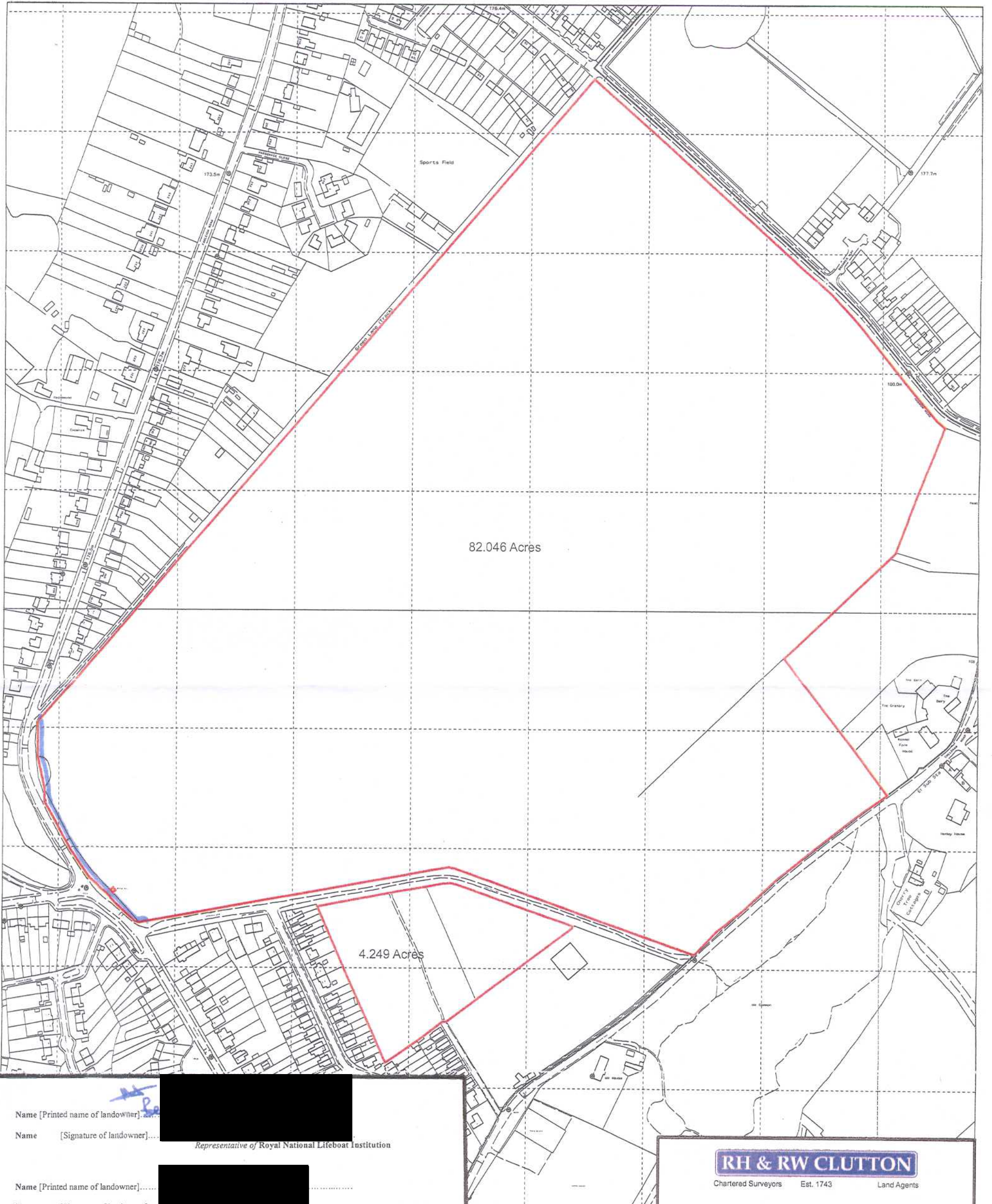
John Gerald Hoar

Address

Camborn place
26 High Street
Bantled
SM7 2LS

Occupation

Solicitor



Name [Printed name of landowner].....
 Name [Signature of landowner].....
Representative of Royal National Lifeboat Institution

Name [Printed name of landowner].....
 Name [Signature of landowner].....
Representative of Macmillan Cancer Support

Name [Printed name of landowner].....
 Name [Signature of landowner].....
*THE ROYAL LONDON SOCIETY FOR THE BLIND
 AND PEOPLE WITH VISION PROBLEMS*

Name [Printed name of landowner].....
 Name [Signature of landowner].....
Representative of The British Home & Hospital For Incurables

Name [Printed name of landowner].....
 Name [Signature of landowner].....
Representative of The Royal Alfred Seafarers' Society

RH & RW CLUTTON
 Chartered Surveyors Est. 1743 Land Agents

Land at Chelsham, Warlingham, Surrey

92 High Street
 East Grinstead, West Sussex, RH19 3DF
 Tel: 01342 410122 Fax: 01342 314489

March 2011 1 : 3,000

Reproduced from the Ordnance Survey with the Permission of The Controller of HM Stationery Office, Crown Copyright Reserved. Licence No. ES 776513 This Plan is for Identification Only