

STATUTORY DECLARATION

SECTION 31 (6) OF THE HIGHWAYS ACT 1980


I Barry Anthony James **DO SOLEMNLY AND SINCERELY DECLARE** as follows.

- 1 I am and have been since 21st October 1996 the owner of the land known as Westbury Barn, Priorsfield Road, Compton more particularly delineated on the map accompanying this declaration and thereon edged red.
- 2 On the 1st day of October 2003 I deposited with Surrey County Council, being the appropriate Council, a statement accompanied by a map delineating my property in red edging which stated that the ways coloured purple on the said map and on the map accompanying this declaration had been dedicated as footpaths. No other ways had been dedicated as highways over my property.
- 3 No additional ways have been dedicated over the land edged red on the map accompanying this declaration since the statement dated 1st October 2003 referred to in 2 above other than the footpath marked in the appropriate colour on the map accompanying this declaration and at the present time I have no intention of dedicating any more public rights of way over my property.


AND I MAKE this solemn declaration on the *3rd* day of October 2003 conscientiously believing it to be true and by virtue of the Statutory Declarations Act 1835.

Declared at

*269 Faly Road Faly
Hant
the 7th October 2003*



Before me



(R.J. BARKER)

Solicitor

[Commissioner for Oaths]

DEPOSIT OF STATEMENT AND MAP

SECTION 31(6) OF THE HIGHWAYS ACT 1980

To Surrey County Council, Highways & Transportation Department

1 I am and have been since 21 October 1996 the owner within the meaning of the above section, of the land known as Westbury Barn and more particularly delineated on the map accompanying this statement and thereon edged red.


2 The aforementioned land lies in the Parish of Compton in the Borough of Guildford.

3 The ways coloured purple on the said map have been dedicated as footpaths.

4 No other ways over the land have been dedicated as highways.

5 The deposit shall comprise this statement and accompanying map.

Signed:



Name: Barry Anthony James

Address: Byways, 57 Canterbury Road, Farnborough, Hampshire, GU14 6QP

Date: 1st October 2003

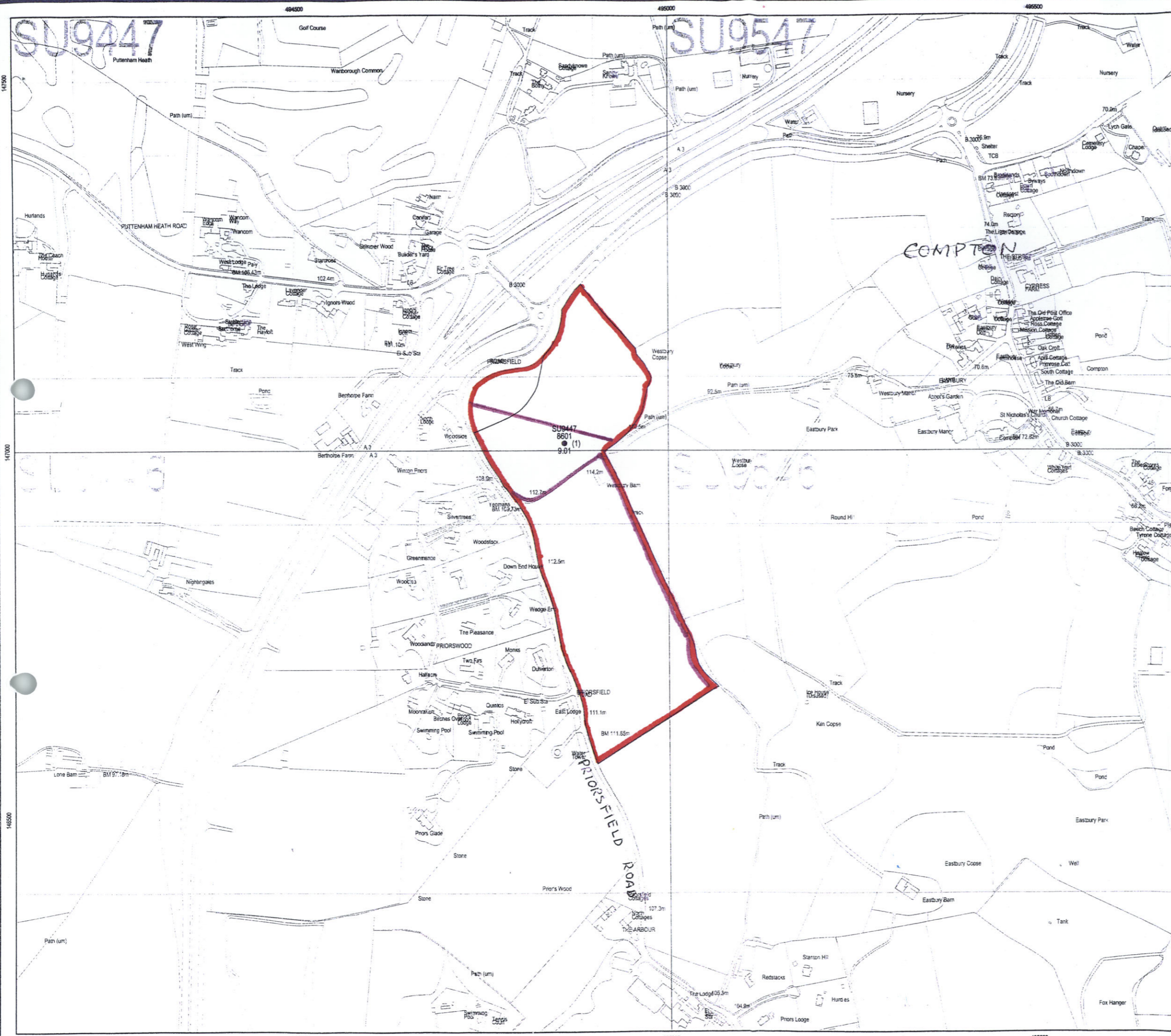
Witnessed:



Name: J. TAPP

Address: GUADALEST HOOKLEY LAKE ELSTEAD SURREY

Occupation: SECRETARY



Main Holding Number
40/072/0126

Sheet Holding Number : **40/072/0126**

IACS 2001 Information

Plot ID	Map Sheet	Field Nos.	Original Field Size (ha)	New Digital Field Size (ha)	Incorrect Boundary
	OS Map Sheet	NG Field			
1	SU9447	8601	9.01	9.01	

Print Name :

Signed : Date :

Scale 1:5000 Date printed : 25/02/2003
 0m 50m 100m 150m 200m 250m Version : Final

This map is reproduced from Ordnance Survey material with the permission of Ordnance Survey on behalf of the Controller of Her Majesty's Stationery Office. © Crown copyright. Unauthorised reproduction infringes Crown copyright and may lead to prosecution or civil proceedings. DEFRA licence No GD272361 2003