

HIGHWAYS ACT 1980 Section 31(6)

I, GEORGE WILLIAM KERNAGHAN, Defence Estates, London, for and on behalf of the SECRETARY OF STATE FOR DEFENCE, and acting under the authority conferred upon me by the said Secretary of State **DO SOLEMNLY AND SINCERELY DECLARE** as follows: -

1. The Secretary of State for Defence on the 27th day of March 1974 & the 23rd day of November 1990 in accordance with Section 34(6) of the Highways Act 1959 caused to be deposited with the Surrey County Council maps numbered 76/74 & 76A/74 of a certain Establishment vested in the Secretary of State within the area administered by such Council together with statements indicating what ways over the land were admitted by the Secretary of State to have been dedicated as highways.
2. In accordance with Section 31(6) of the Highways Act 1980 no further way over the land delineated on the maps so deposited with the Surrey County Council has been dedicated as a highway since 23rd November 1990 being the date of a previous Declaration in accordance with the said section of the 1959 Act.

AND I MAKE this solemn declaration conscientiously believing the same to be true and by virtue of the Statutory Declarations Act 1835

DECLARED at
LONDON
MINISTRY OF DEFENCE
ROOM 5.11.2
CHRISTOPHER HOUSE
SOUTHWARK STREET

This 11th day of
MAY 2000

.....
For and on behalf of
THE SECRETARY OF STATE FOR DEFENCE

Before me,

A Commissioner for Oaths

*Solicitor
15 The Crescent
Taunton
Somerset.*

I, BASIL JOHN RITCHIE, for and on behalf of THE SECRETARY OF STATE FOR DEFENCE (hereinafter referred to as the Secretary of State), and acting under the authority conferred upon me by the Secretary of State DO SOLEMNLY AND SINCERELY DECLARE as follows:

1. The Secretary of State acting in accordance with the relevant Highways Act, caused to be deposited with Surrey County Council Maps of certain lands vested in the Secretary of State within the area administered by the said Council and statements indicating what ways, if any, over that land the Secretary of State admits to having been dedicated as highways. The Plans, based on the Ordnance Survey, were numbered as follows:

DLS/S/74	Guildford
DLS/S/75	Chertsey
DE/ALD/76/1	West Byfleet
DE/ALD/77/1	Guildford
DLS/S/78	Cobham
DE/ALD/79/1	Headley Court
DLS/S/81	Godalming
DE/ALD/82/1	Brookwood/Woking
DLS/S/83	Woking
DLS/S/85	Cobham
DLS/S/96	Elstead/Hankley
DE/ALD/97/1	Ash
DLS/S/98	Pirbright
DLS/S/99	Sandhurst



2. Acting now in accordance with Section 31(6) of the Highways Act of 1980, the Secretary of State declares that no additional way over the land delineated on the maps so deposited with Surrey County Council has been dedicated as a highway since the said deposition.
3. AND I MAKE this solemn declaration conscientiously believing the same to be true and by virtue of the provisions of the Statutory Declarations Act of 1835 .

Signed:

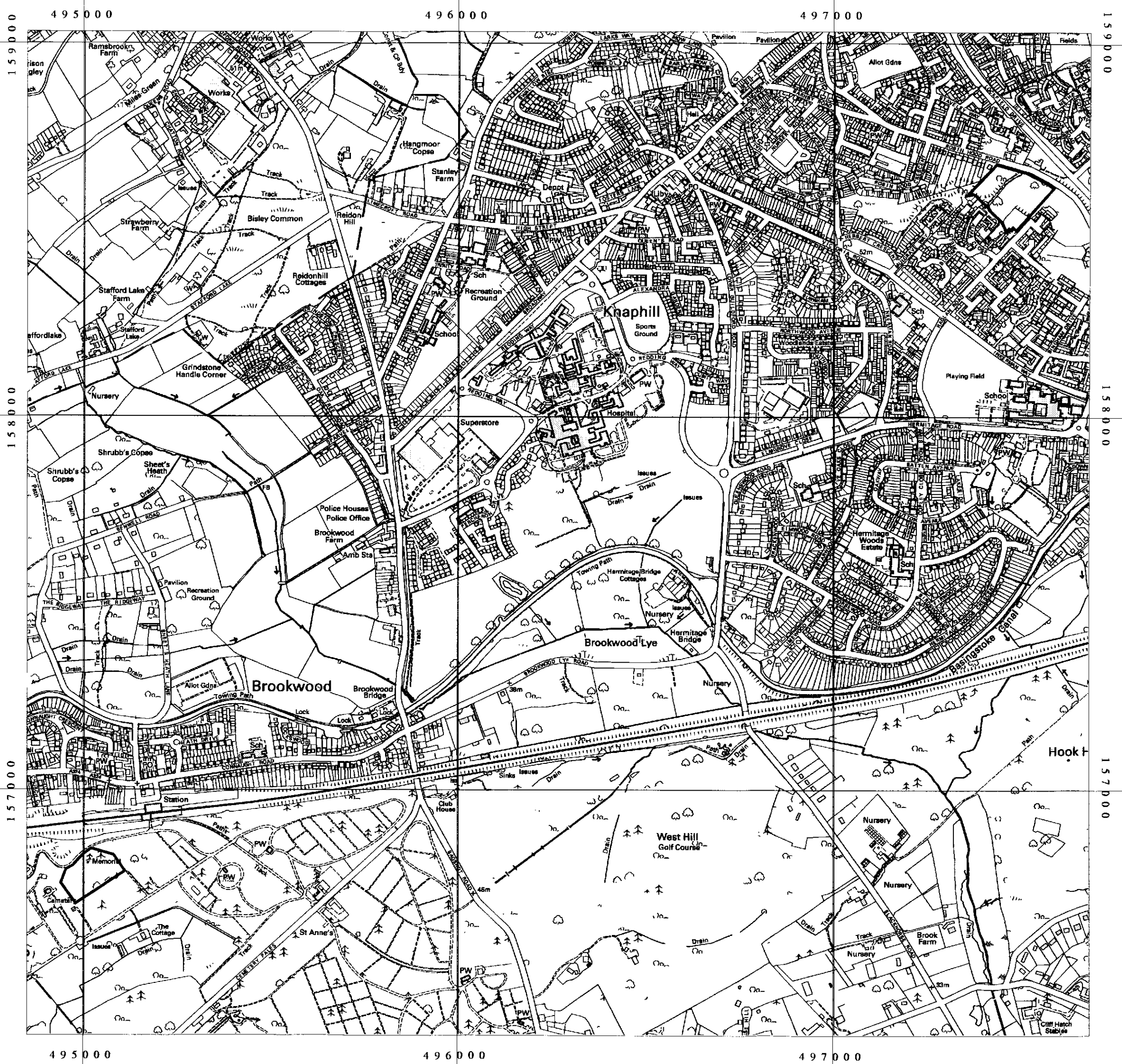

BASIL JOHN RITCHIE
Senior Estate Surveyor
For and on behalf of the Secretary of State for Defence

Before me:

Declared at:



VIELLERG
SOLICITOR
3 WYHARE ROAD
ASH VALE

Dated: 20th March 2000



This map is reproduced from The Ordnance Survey map by Defence Estates with the permission of the Controller of Her Majesty's Stationery Office, © Crown Copyright. Unauthorised reproduction infringes Crown Copyright and may lead to prosecution or civil proceedings. Defence Estate Organisation GD 03189G001



This plan shows Ministry of Defence owned land within your area outlined in bold black, over which the Secretary of State for Defence recognises no public rights of way as existing.



B J Date: 16 March 2000
 Senior Estate Surveyor
 for and on behalf of the Secretary of State for Defence

Scale 1: 10000

DE/ALD/82/1

Brookwood Cemetery
 Woking Inkerman Barracks
 Surrey



62000

61000

62000

61000

1. This plan shows Ministry of Defence owned land within your area outlined in bold black upon which have been marked all the ways which the Secretary of State for Defence recognises as public highways.

2. The extent of the public rights recognised by the Secretary of State for defence over each route shown on the plan is as follows:

a) Over each route shown by a continuous purple line, the Secretary of State recognises a highway over which the public have rights of way on foot only.

b) Over each route shown by a continuous green line, the Secretary of State recognises that the public have the following rights of way only, a right of way on foot and a right of way on horseback or leading a horse, with or without a right to drive animals of any description along the highway.

c) Over each route shown by a broken green line, the Secretary of State recognises the way to be a highway other than a footpath or bridleway used by the public mainly for the purposes for which footpaths or bridleways are used, or as a byway open to all traffic.

d) Over each route shown by a continuous brown line, the Secretary of State recognises the route as a public road over which the public has the right to pass for all purposes with or without animals or vehicles.

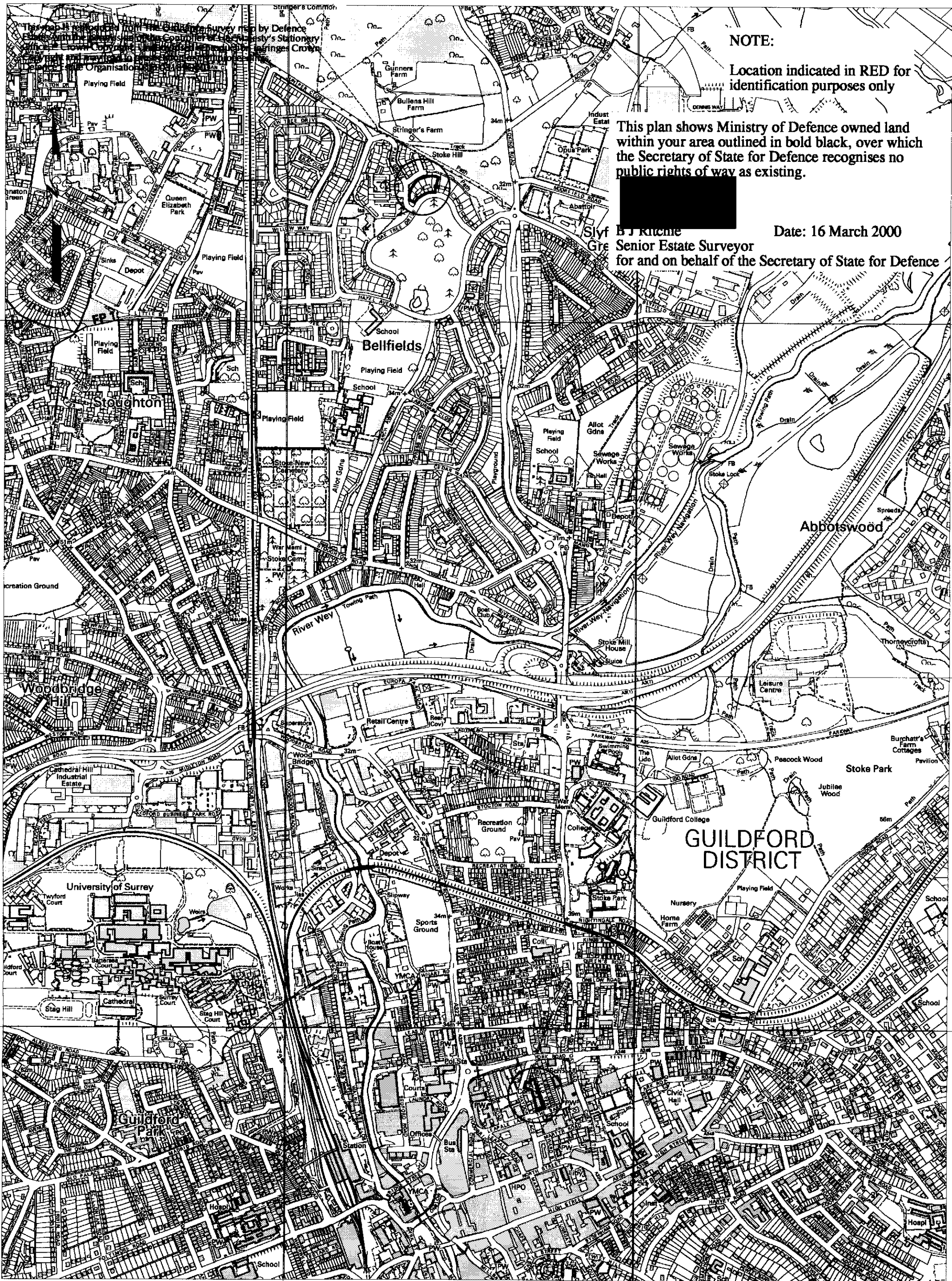
3. The above highways described in sub-paragraphs a), b) and c) are more particularly described in the highways definitive statement as prepared by the relevant Councils.

B J R [Redacted] Date: 16 March 2000
 Senior Estate Surveyor
 for and on behalf of the Secretary of State for Defence

Scale 1: 10000

DE/ALD/76/1


Tattenhall & Parvis Road
 West Byfleet
 Surrey



NOTE:

Location indicated in RED for identification purposes only

This plan shows Ministry of Defence owned land within your area outlined in bold black, over which the Secretary of State for Defence recognises no public rights of way as existing.



Sly B J Kitchie
Gre Senior Estate Surveyor
for and on behalf of the Secretary of State for Defence

Date: 16 March 2000

152000

152000

151000

151000

150000

150000