


DEPOSIT OF STATEMENT and PLAN
SECTION 31(6) OF THE HIGHWAYS ACT 1980

To Surrey County Council:

- 1 The applicant is and has been since November 1910 the owner within the meaning of the above section of the land known as North Looe Estate, Reigate Road, Ewell, Epsom more particularly delineated on the plan accompanying this statement and thereon edged red.
- 2 The aforementioned land lies in the Parish/Community of East Ewell.
- ...3 In accordance with the provisions of Section 31 of the Highways Act 1980, the applicant declares that there are no public rights of way of any sort over the aforesaid land nor does it recognise any other such public right of way whatsoever.
- 4 The deposit shall comprise this statement and accompanying plan.

Signed on behalf the landowner



Name of signatory

Status of signatory

DELIVERY MANAGER - ESTATE PLANNING & MANAGEMENT.

Name of landowner

Surrey County Council


Address

County Hall
Kingston upon Thames
KT1 2DN

Date

13 AUGUST 2010

Signed witness



Name of witness

Status of signatory

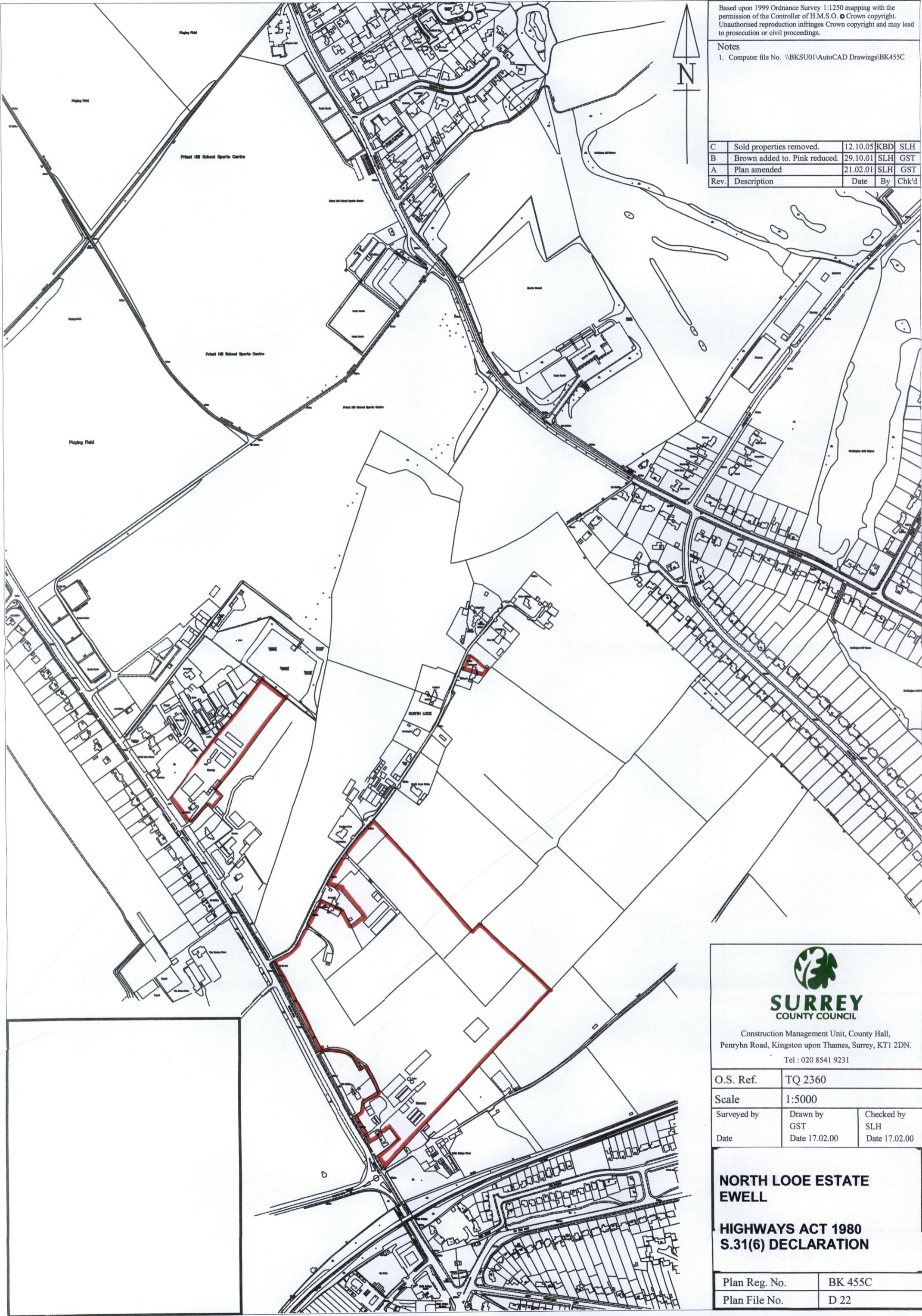
Facilities Officer - Surrey County Council

Address

1407, County Hall
Penrhyn Rd
Kingston KT1 2QW

Occupation

Facilities Officer



Based upon 1999 Ordnance Survey 1:1250 mapping with the permission of the Controller of H.M.S.O. © Crown copyright. Unauthorised reproduction infringes Crown copyright and may lead to prosecution or civil proceedings.

Notes
1. Computer file No. \BKSU01\AutoCAD Drawings\BK455C

Rev.	Description	Date	By	Chk'd
C	Sold properties removed.	12.10.05	KBD	SLH
B	Brown added to. Pink reduced.	29.10.01	SLH	GST
A	Plan amended	21.02.01	SLH	GST



Construction Management Unit, County Hall,
Penryhn Road, Kingston upon Thames, Surrey, KT1 2DN.
Tel : 020 8541 9231

O.S. Ref.	TQ 2360	
Scale	1:5000	
Surveyed by	Drawn by GST	Checked by SLH
Date	Date 17.02.00	Date 17.02.00

**NORTH LOE ESTATE
EWELL**

**HIGHWAYS ACT 1980
S.31(6) DECLARATION**

Plan Reg. No.	BK 455C
Plan File No.	D 22