

748

**B.M. ADAMS
KATIMAVIK
DURFOLD WOOD
PLAISTOW
BILLINGSHURST
SUSSEX. RH14 0PL.
DUNSFOLD 456.**

PLEASE INSERT FILE
REFERENCE ABOVE
- 3 JAN 1990
COUNTY ENGINEER

County Engineer
Surrey County Council
Highway House
21 Chessington Road
West Ewell
Epsom. KT17 1TT.

Your ref: CAM/3/1/7

29th December, 1989.


Copies to The Chief Executive, Waverley Borough Council and
Clerk and Chief Executive, Surrey County Council.

Dear Sirs,

As the owner of the freehold of the land coloured red on the attached plans I make the following Declaration in accordance with the Highways Act, 1980, S31(6).

I, BRIAN MARTIN ADAMS of 'Katimavik', Durfold Wood, Plaistow, Sussex, hereby declare my negative intention to dedicate any path or track on the land coloured red on the attached maps for any public use.

Yours faithfully,



ROW 546

SCALE 1 - 1250

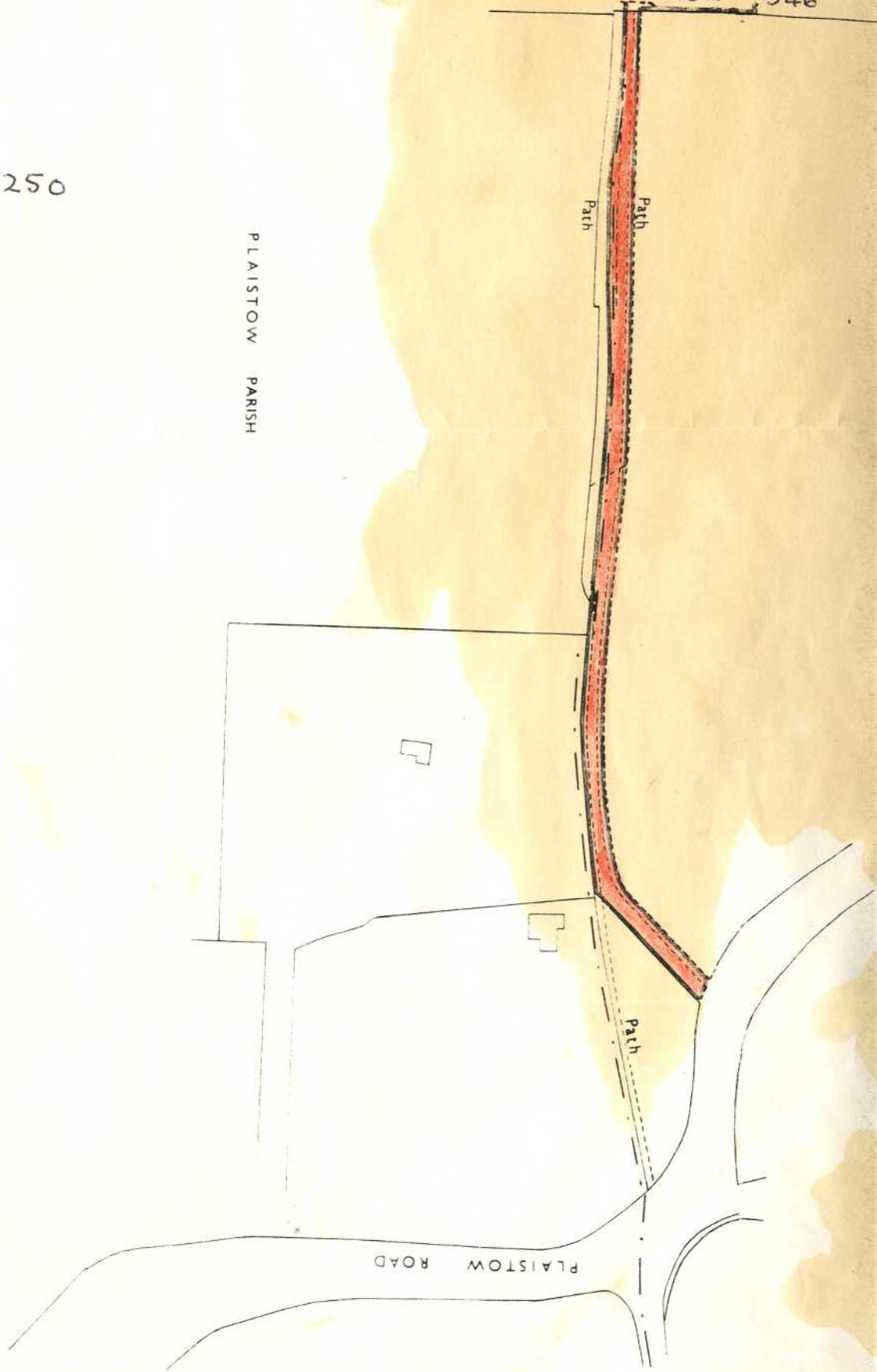
PLAISTOW PARISH

Path

Path

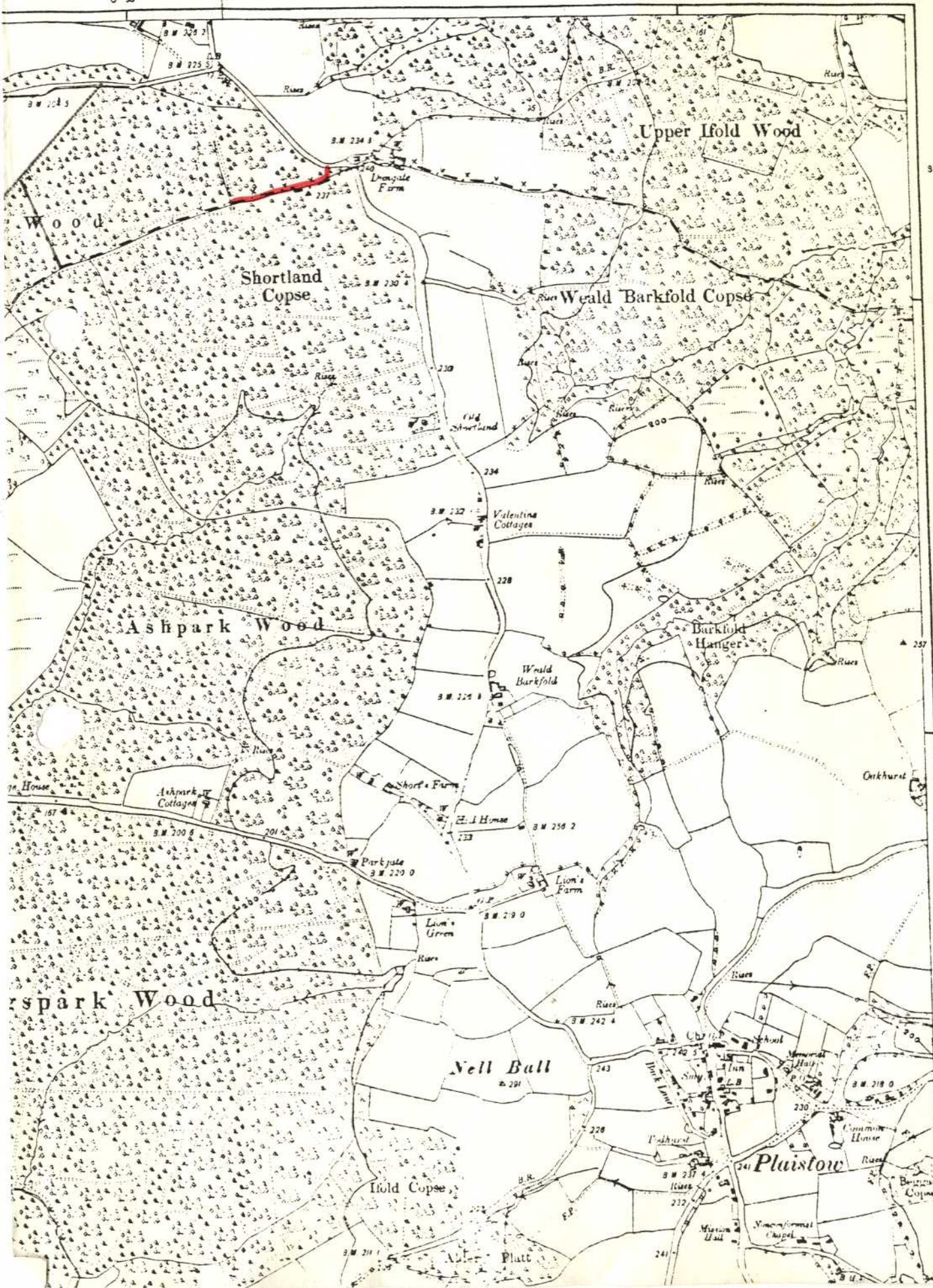
PLAISTOW ROAD

4/69



SURREY.....SHEET XLV. S. E.
 SUSSEX [WEST.] PARTS OF SHEETS XI. & XII.
 HAMBLEDON UNION & R. D.
 DUNSFOLD PH.

LONG 0° 34' W.



SURREY. XLVI. S. W.

LAT. 51° 5'

30''

SUSSEX. XII. N. W.

KIRDFORD PH.

LAT. 51° 4'

On Sheet line
 Swaced