

STATUTORY DECLARATION
SECTION 31(6) OF THE HIGHWAYS ACT 1980



I, EDWARD ARTHUR ROGERS, duly authorised by the Minister of Agriculture, Fisheries and Food, DO SOLEMNLY AND SINCERELY DECLARE as follows:

1. The Minister is the owner of the land known as Appstree Farm, Ockham, more particularly delineated on the plan accompanying this declaration and thereon edged red.
2. On the twenty-second day of November 1996, the Minister deposited with Surrey County Council, being the appropriate Council, a statement accompanied by a plan delineating the Minister's property by red edging which stated that the way coloured purple on the said plan and numbered 15 has been dedicated as a footpath.
3. No additional ways have been dedicated over the land edged red on the plan accompanying this declaration since the statement dated twenty-two November 1996 referred to in 2 above and at the present time the Minister has no intention of dedicating any more public rights of way over the Minister's property.

AND I MAKE this solemn declaration on the 7th day of May 1997 conscientiously believing it to be true and by virtue of the Statutory Declarations Act 1835.

Declared at Court Hall, Market Hill, Huntingdon, Cambridgeshire.

Before me



VLA RECTORY AND APPSTREE FARM





Scale : 1:10,000

Based on the 1989 Ordnance Survey 1:10000 plan TQ05NE
with the permission of the Controller of Her Majesty's Stationery Office.
Crown Copyright. Unauthorised reproduction infringes
Crown Copyright and may lead to prosecution or civil proceedings.
MAFF licence No. GD272361.

ADAS Cartography, Wolverhampton, WVS 8TU.
CUH/996/137

Rights of Way
Section 31 (6) of Highways Act
1980

 farm boundary
 footpath

