


STATUTORY DECLARATION  
MADE UNDER SECTION 31 HIGHWAYS ACT 1980

I, ROBERT DAVID CRAIG of 72 New Cavendish Street, London W1M 8AU, do solemnly and sincerely declare as follows:-


1. I am one of the present trustees of the St Marylebone Camp of William Ellis School ("the Trust") which is the owner of the freehold land and property known as The Mill, Mill Lane, Forest Green, Near Dorking, Surrey ("the Property") shown for identification edged orange on the attached plan marked "A".
2. I am authorised to make this declaration on behalf of the trustees of the Trust.
3. I make this declaration in accordance with the provisions of Section 31 of the Highways Act 1980.
4. A public footpath, namely, Right of Way Number 54 Abinger is marked in purple on the attached plan marked "B". I admit that this footpath has been dedicated as a highway.
5. I declare that there are no additional ways of any sort over the Property which have been dedicated as highways and I do not recognise any additional public rights of way over the Property whatsoever.

And I make this solemn declaration conscientiously believing the same to be true by virtue of the Statutory Declarations Act 1835

Declared by ROBERT DAVID CRAIG  
at 30B WIMBORNE STREET, LONDON  
this 21<sup>st</sup> day of MARCH 1994  
Before Me,

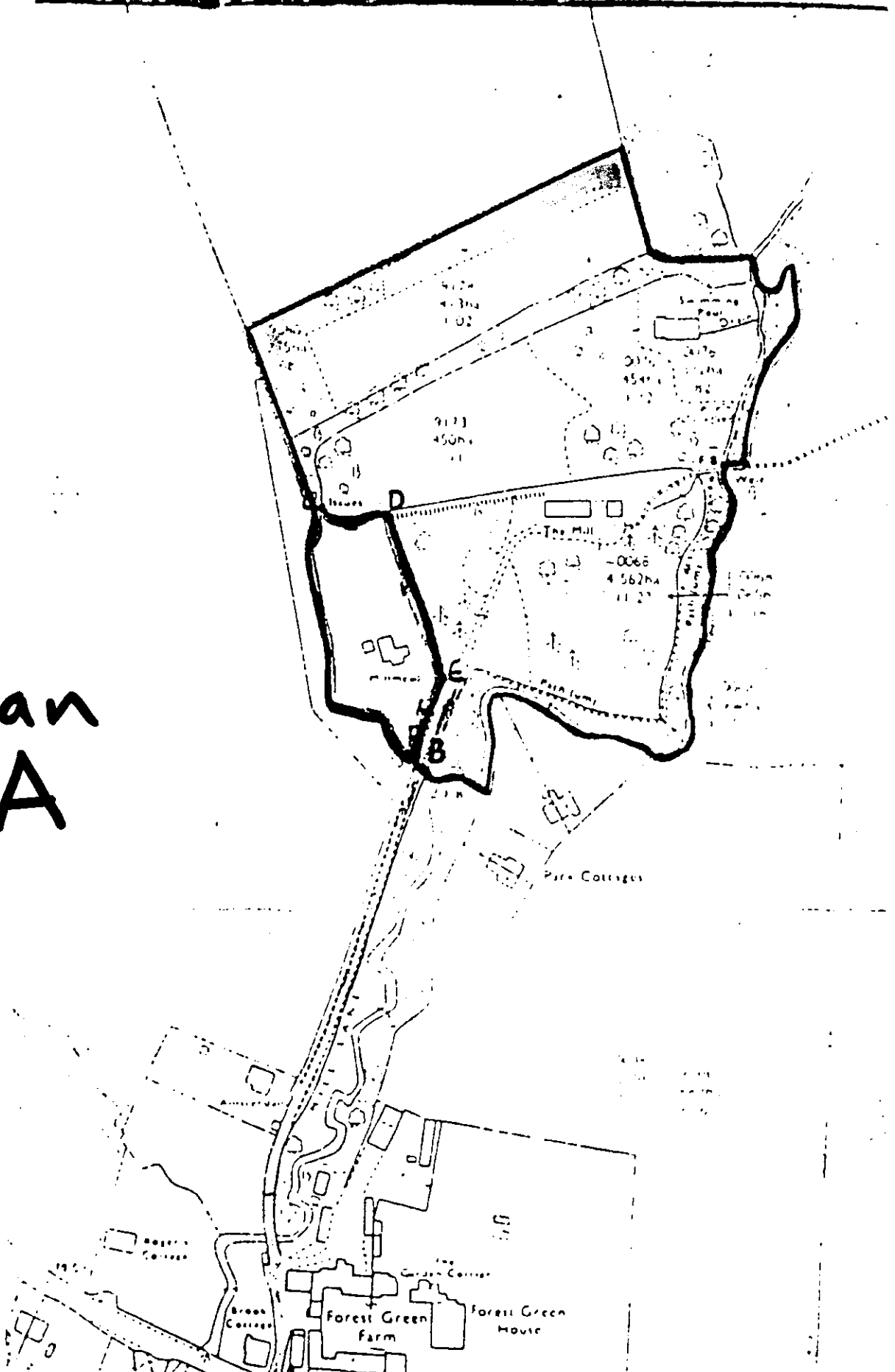
  
A Solicitor

..... L. S. MOTT



little damage and inconvenience as possible  
done caused and without prejudice to the

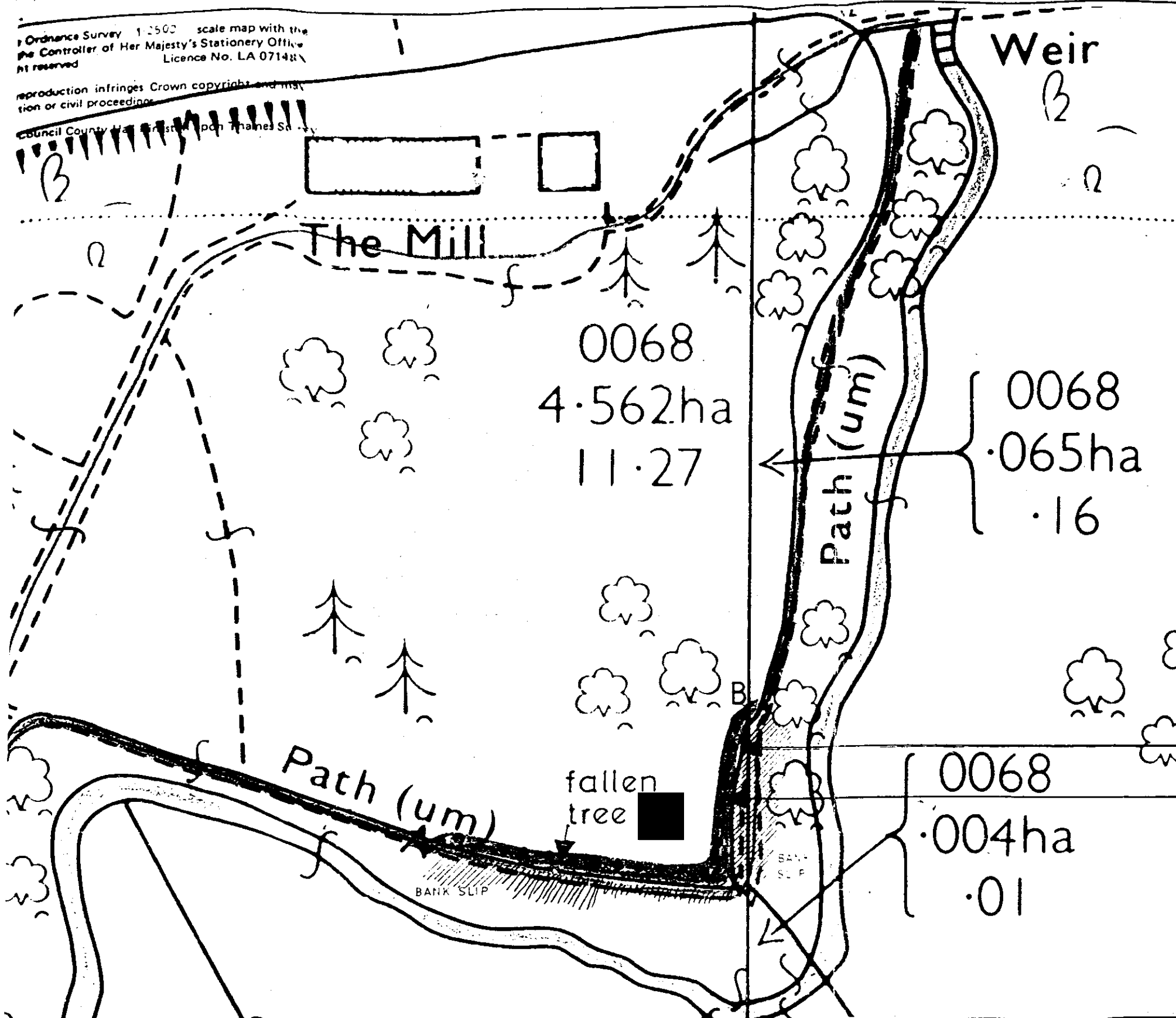
Plan  
A




Ordnance Survey 1:2500 scale map with the  
 the Controller of Her Majesty's Stationery Office  
 All reserved Licence No. LA 071488

reproduction infringes Crown copyright and may  
 constitute an offence under the Copyright, Designs and  
 Patents Act 1988 or civil proceedings

South East Council County Council



Proposed footpath shown .....  
 Distance A - B 52 m [ 56 yds]



*Plan B*

line of existing thorn hedge  
 footpath two metres wide  
 between points A and B  
 (but wider in the vicinity of  
 point X)

SHEET No  
 1141 / 1241  
 D REF AT 'A'  
 NT 'A'  
 5 4163

Scales	
	1:500
Drawn <i>B</i>	Date 12 83

DISTRICT OF MOLE VALLEY  
 PARISH OF ABINGER  
 RIGHT OF WAY No 54  
 REDEDICATION OF FOOTPATH



**SURREY**  
 COUNTY COUNCIL

County Engineer's Department  
 J. W. Melrose, C.Eng., F.I.C.E.

Drg. No. 3 / 1 / 38 / H 5