

SURREY NORTH ESTATE

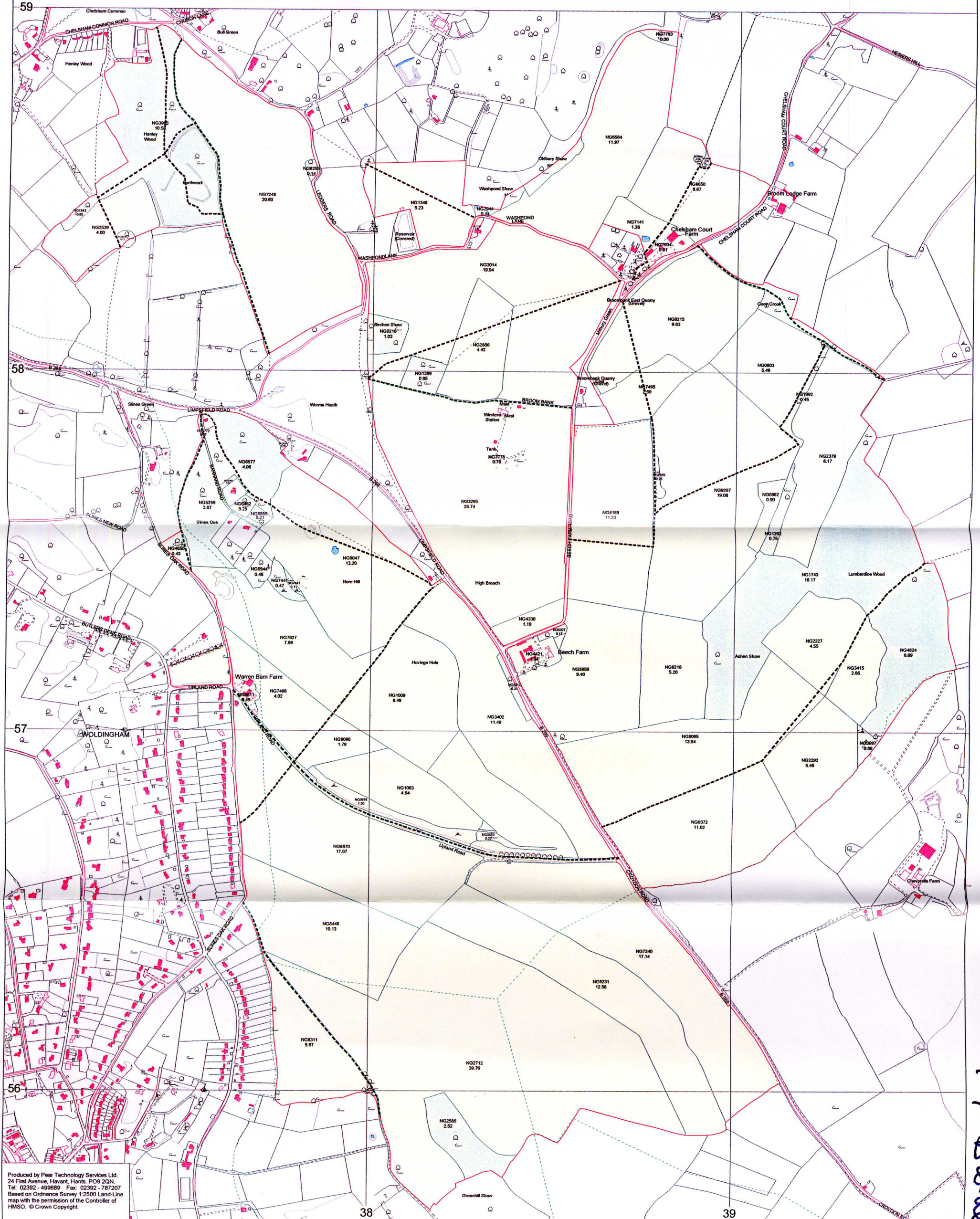
Compton Estates Management Services.

Estate Office, Castle Ashby, Northampton, NN7 1LJ

Tel: 01604 696232 Fax: 01604 696556 Email: [REDACTED]

100 0 100 200 300 400 500 m

Scale 1:10000 on A3



**STATUTORY DECLARATION MADE IN ACCORDANCE WITH THE PROVISION OF
SECTION 31, HIGHWAYS ACT 1980**

I, **THE HONOURABLE DANIEL BINGHAM COMPTON** of **EARL COMPTON ESTATES,
ESTATE OFFICE, CASTLE ASHBY, NORTHAMPTON** do solemnly and sincerely declare as
follows:

1. I am the owner of the land known as the **SURREY NORTH ESTATE** which is outlined in red on the attached plans.
2. Upon the said plans there are marked in green public bridleways and in purple public footpaths.
3. In accordance with the provisions of Section 31 of the Highways Act 1980, I declare that there are no other public rights of ways of any sort over the aforesaid land nor do I recognise any other such public rights of way whatsoever.
4. Upon the said plans there are marked in blue paths for which I have given consent to the members of the public to walk/ride over. However these paths are not being dedicated to the public at large to use.


And I make this solemn declaration conscientiously believing the same to be true by virtue of the Statutory Declarations Act 1835.

Declared by the above named **THE HONOURABLE DANIEL BINGHAM COMPTON**


.....
Date

20.02.04

Before me


7 Spencer Parade
Northampton
Solicitor

SURREY SOUTH ESTATE

Compton Estates Management Services.

Estate Office, Castle Ashby, Northampton, NN7 1LJ

Tel: 01604 696232 Fax: 01604 696556 Email: [REDACTED]



COMPTON ESTATES MANAGEMENT SERVICES

Estate Office, Castle Ashby, Northampton NN7 1LJ

Tel: 01604 696232 Fax: 01604 696556

E mail: [REDACTED]

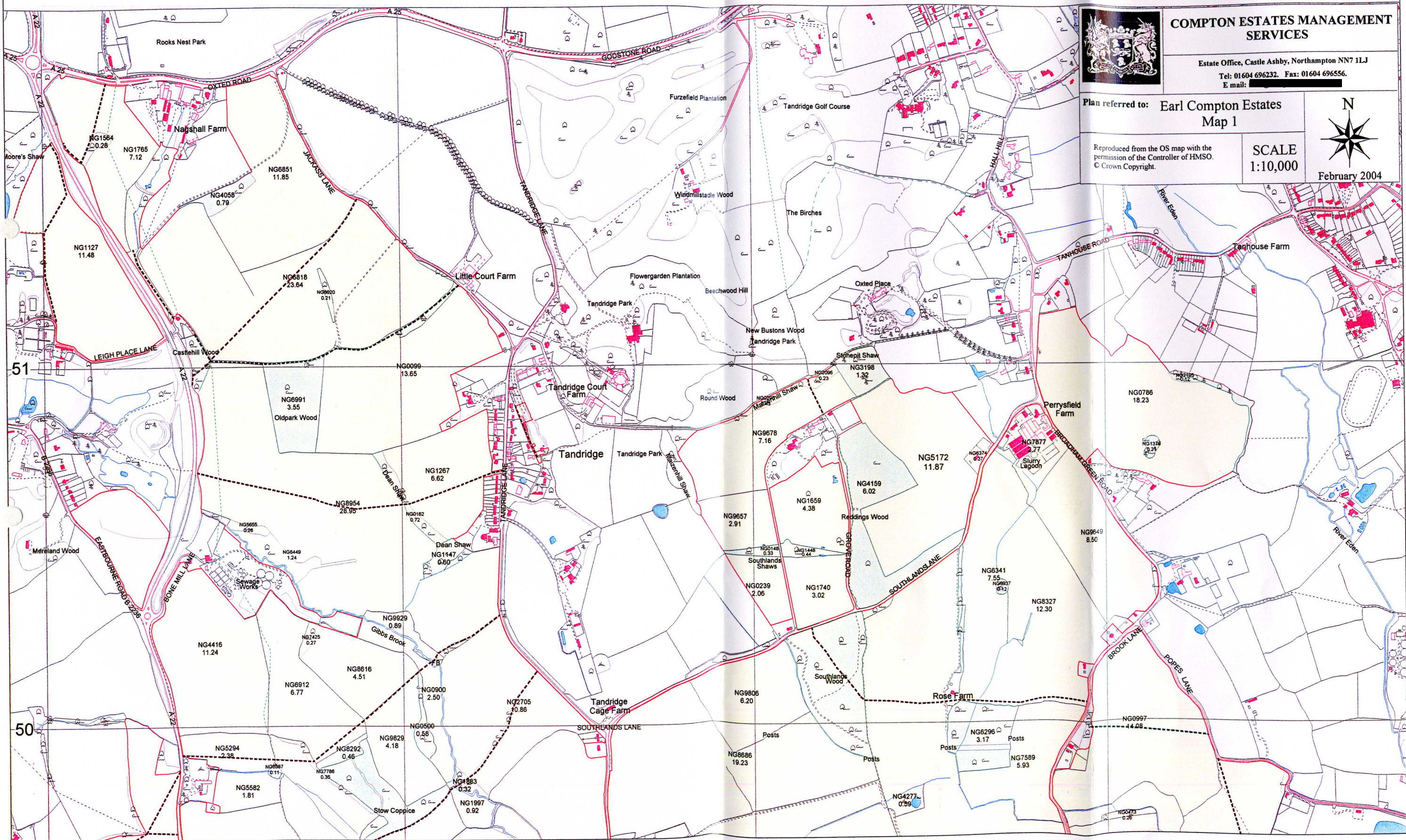
Plan referred to: Earl Compton Estates Map 1

Reproduced from the OS map with the permission of the Controller of HMSO.
© Crown Copyright.

SCALE
1:10,000



February 2004



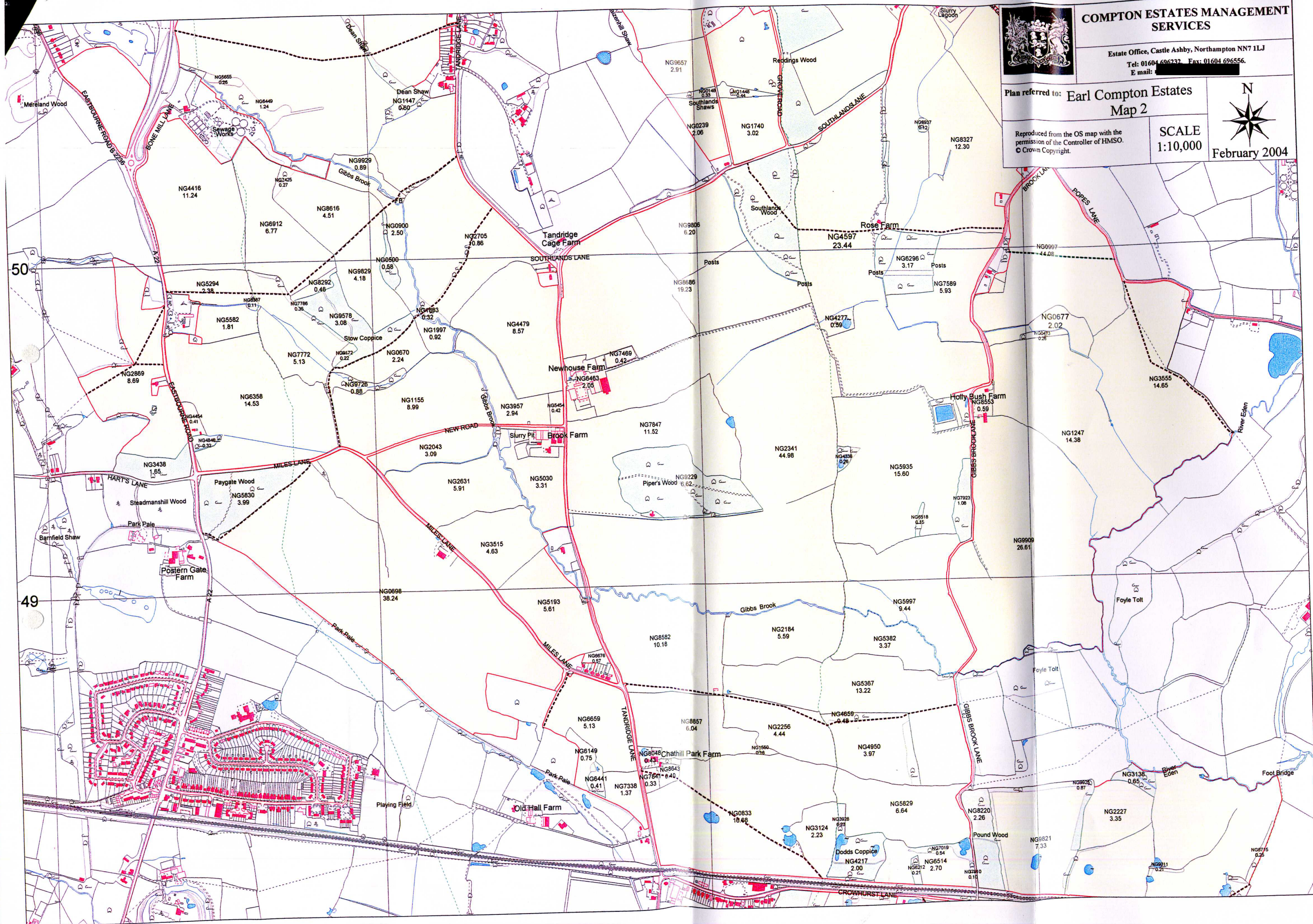


Tel: 01604 696232. Fax: 01604 696556.
E mail: [REDACTED]

N
February 2004

Reproduced from the OS map with the permission of the Controller of HMSO.
© Crown Copyright.

SCALE
1:10,000





Tel: 01604 696232 Fax: 01604 696556

E mail: [REDACTED]

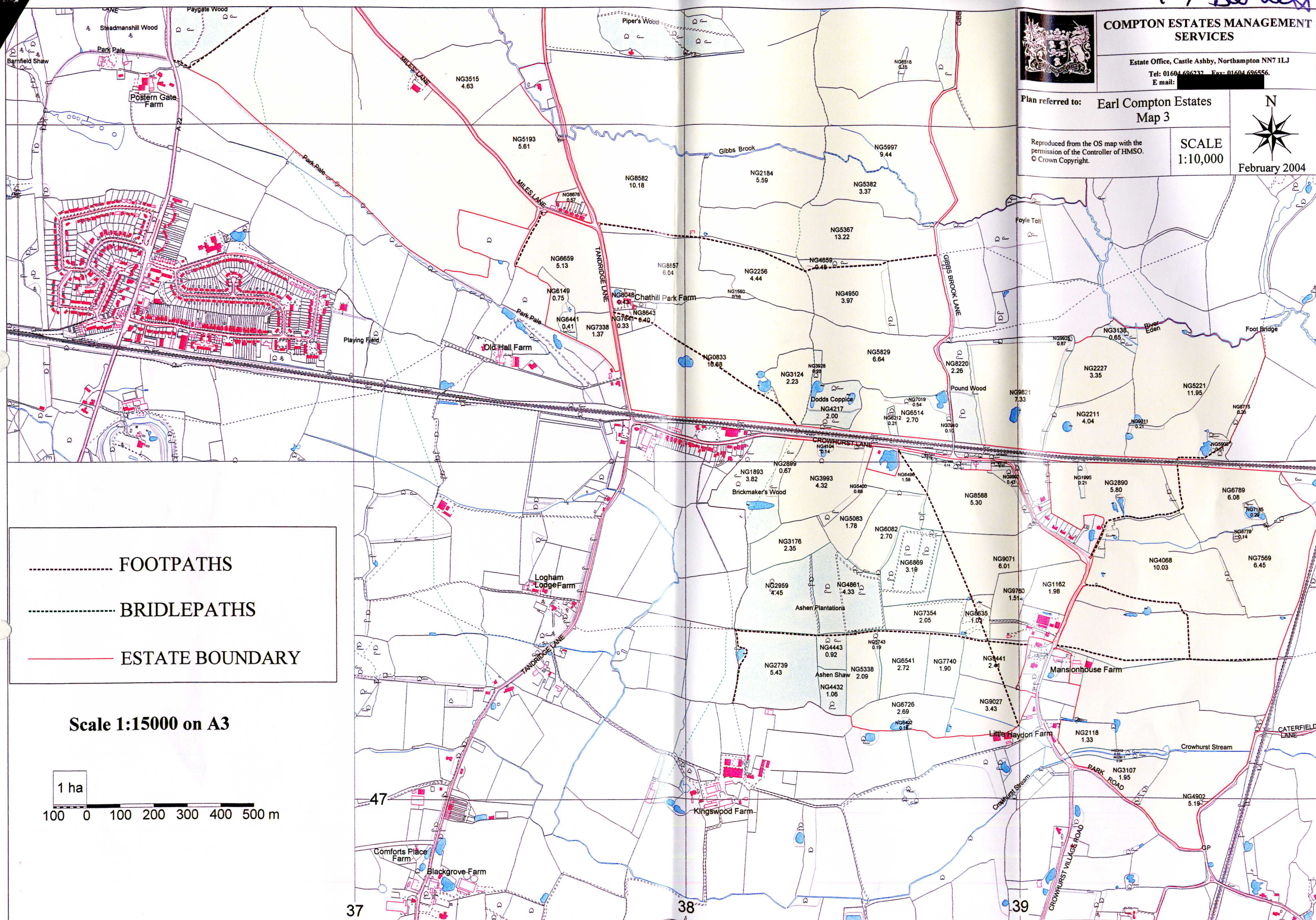
Plan referred to: Earl Compton Estates
Map 3

Reproduced from the OS map with the permission of the Controller of HMSO.
© Crown Copyright.

SCALE
1:10,000



February 2004



ECS

**STATUTORY DECLARATION MADE IN ACCORDANCE WITH THE PROVISION OF
SECTION 31, HIGHWAYS ACT 1980**

**I, THE HONOURABLE DANIEL BINGHAM COMPTON of EARL COMPTON ESTATES,
ESTATE OFFICE, CASTLE ASHBY, NORTHAMPTON** do solemnly and sincerely declare as
follows:

1. I am the owner of the land known as the **SURREY SOUTH ESTATE** which is outlined in red on the attached plans.
2. Upon the said plans there are marked in green public bridleways and in purple public footpaths.
3. In accordance with the provisions of Section 31 of the Highways Act 1980, I declare that there are no other public rights of ways of any sort over the aforesaid land nor do I recognise any other such public rights of way whatsoever.
4. Upon the said plans there are marked in blue paths for which I have given consent to the members of the public to walk/ride over. However these paths are not being dedicated to the public at large to use.

And I make this solemn declaration conscientiously believing the same to be true by virtue of the Statutory Declarations Act 1835.

Declared by the above named **THE HONOURABLE DANIEL BINGHAM COMPTON**

.....
[Redacted Signature]

Date 20.02.04

Before me
[Redacted Signature]

7 Spencer Parade
Northampton
NN6 6ET