

AGTS

21788


STATUTORY DECLARATION MADE IN ACCORDANCE WITH THE PROVISION OF SECTION 31, HIGHWAYS ACT 1980

I, Daniel Bingham Compton, commonly known by the courtesy title The Earl Compton of Castle Ashby, Northampton do solemnly and sincerely declare as follows:

- 1. I am the owner of the land known as the Chelsham and Tandridge Estates which are coloured pink on the attached plans marked  
**PLAN 1 CHELSHAM ESTATES**  
**PLAN 2 TANDRIDGE ESTATE (NORTH) and**  
**PLAN 3 TANDRIDGE ESTATE (SOUTH).**
- 2. Upon the said plans there are marked in green public bridleways and in purple public footpaths.
- 3. In accordance with the provisions of Section 31 of the Highways Act 1980, I declare that there are no other public rights of ways of any sort over the aforesaid land nor do I recognise any other such public rights of way whatsoever.

And I make this solemn declaration conscientiously believing the same to be true by virtue of the Statutory Declarations Act 1835.

Declared by the above named



DANIEL BINGHAM COMPTON

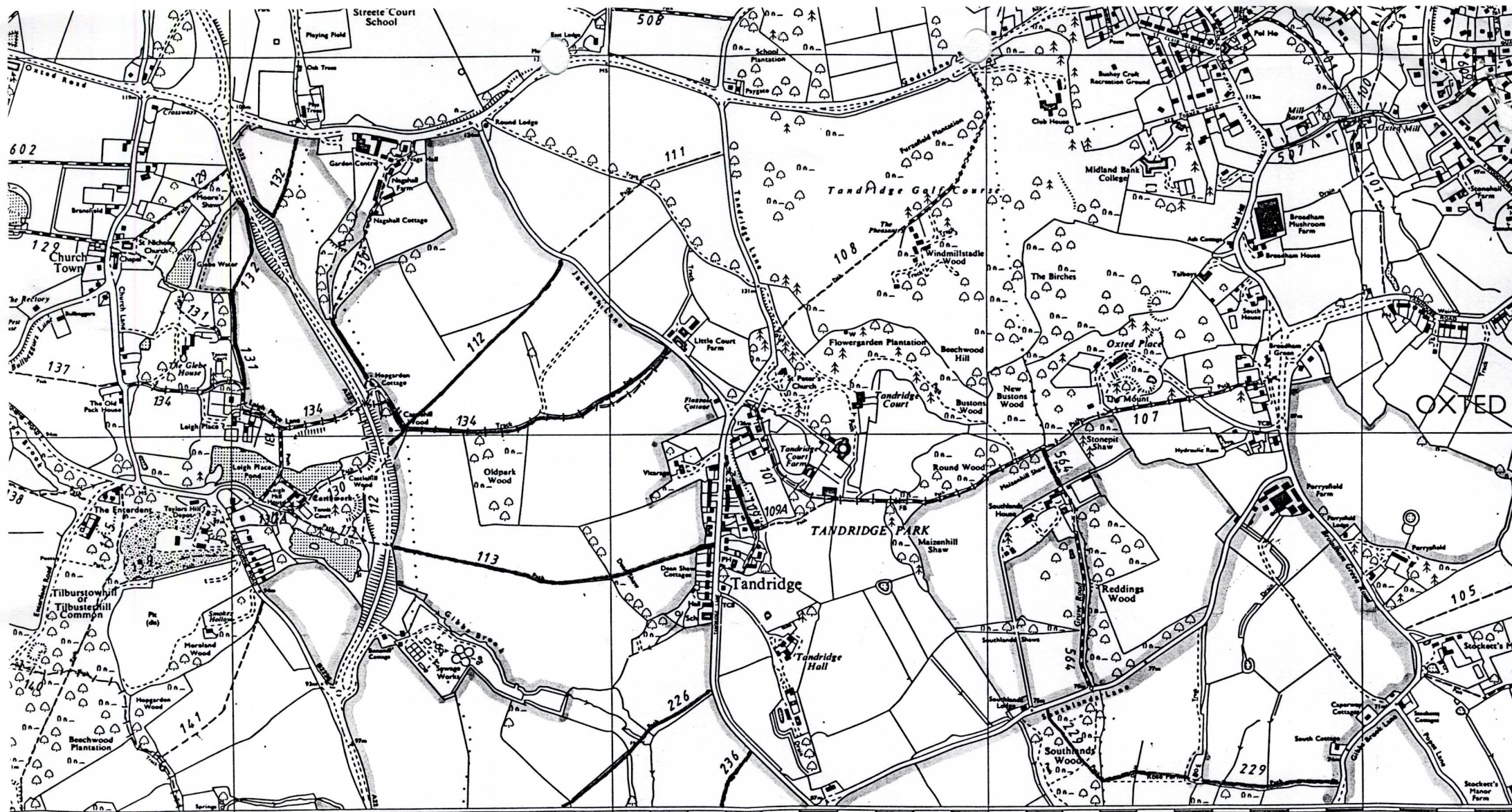
Date ..... 19<sup>th</sup> December 1996

Before me ..... 19 Bennett

Solicitor

Northampton






LONG 0° 07' W  
LONDON SOUTH AND SURREY EAST EURO CONST

TANDRIDGE CP

EAST SURREY CO CONST



( 2 ) Crown copyright reserved



Track  
 Path  
 d shown by dotted lines.

Multiple track  
 Single track  
 Foot Bridge  
 Siding, tramway or mineral line  
 Narrow gauge

Marsh  
 Saltings  
 Reeds  
 Scrub

Coppice  
 Orchard  
 Coniferous trees  
 Non-coniferous trees

Lake, loch or pond  
 Sloping masonry  
 Chalk pit, clay pit or quarry  
 Gravel pit  
 Sand pit  
 Disused pit or quarry  
 Triangulation station

Flow aster  
 Shingle  
 Sand

England and Wales, Region or Islands Area (Scotland)

Parish (England), Community (Wales)  
 City (Co. Boro or Burgh)

Division or Ward  
 Change of morning  
 0-91m = 3ft 1-22m = 4ft

Basic survey areas only

Bore Coast & ED Bdy  
 deemed to be the limit of the parish structure whether

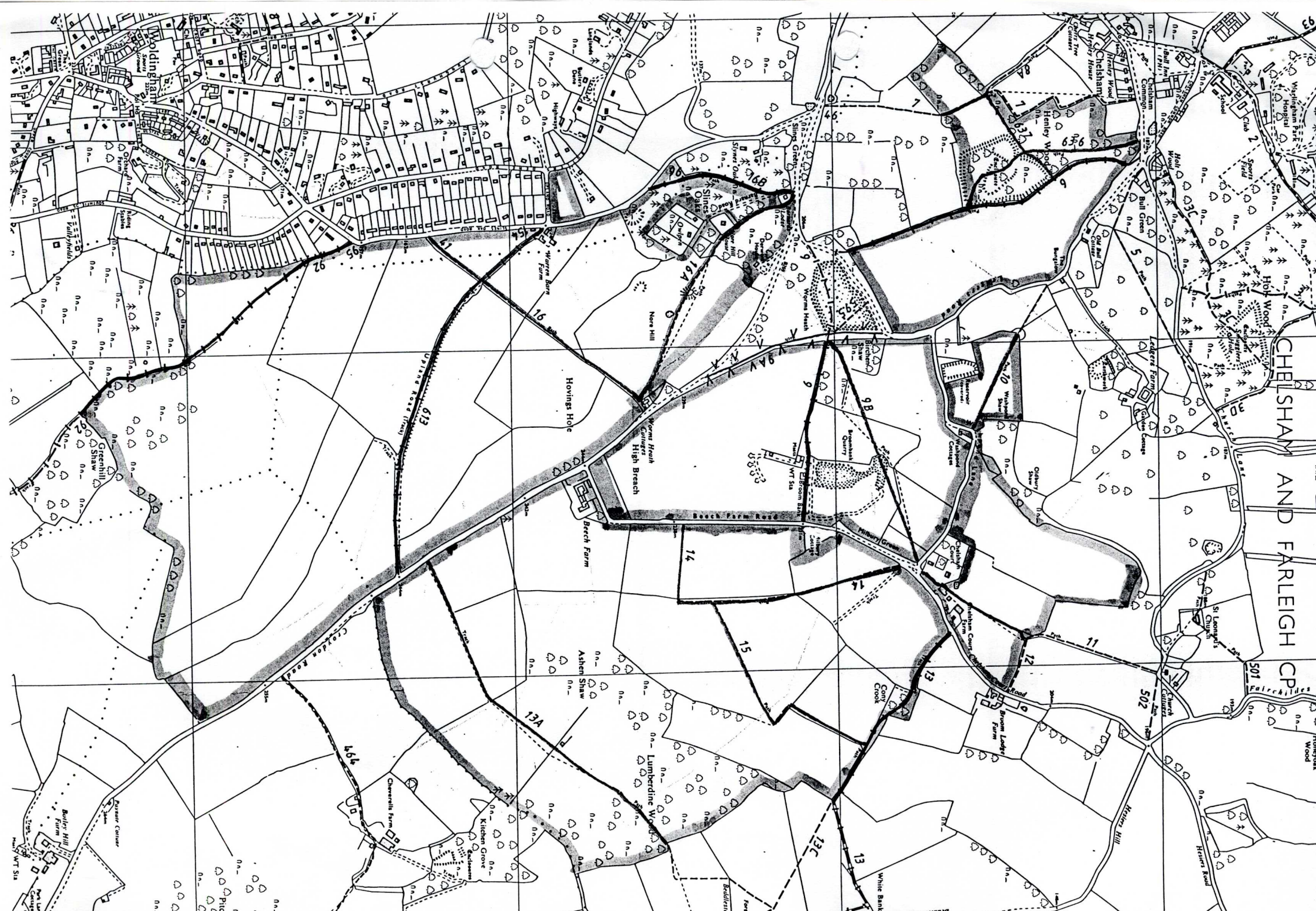
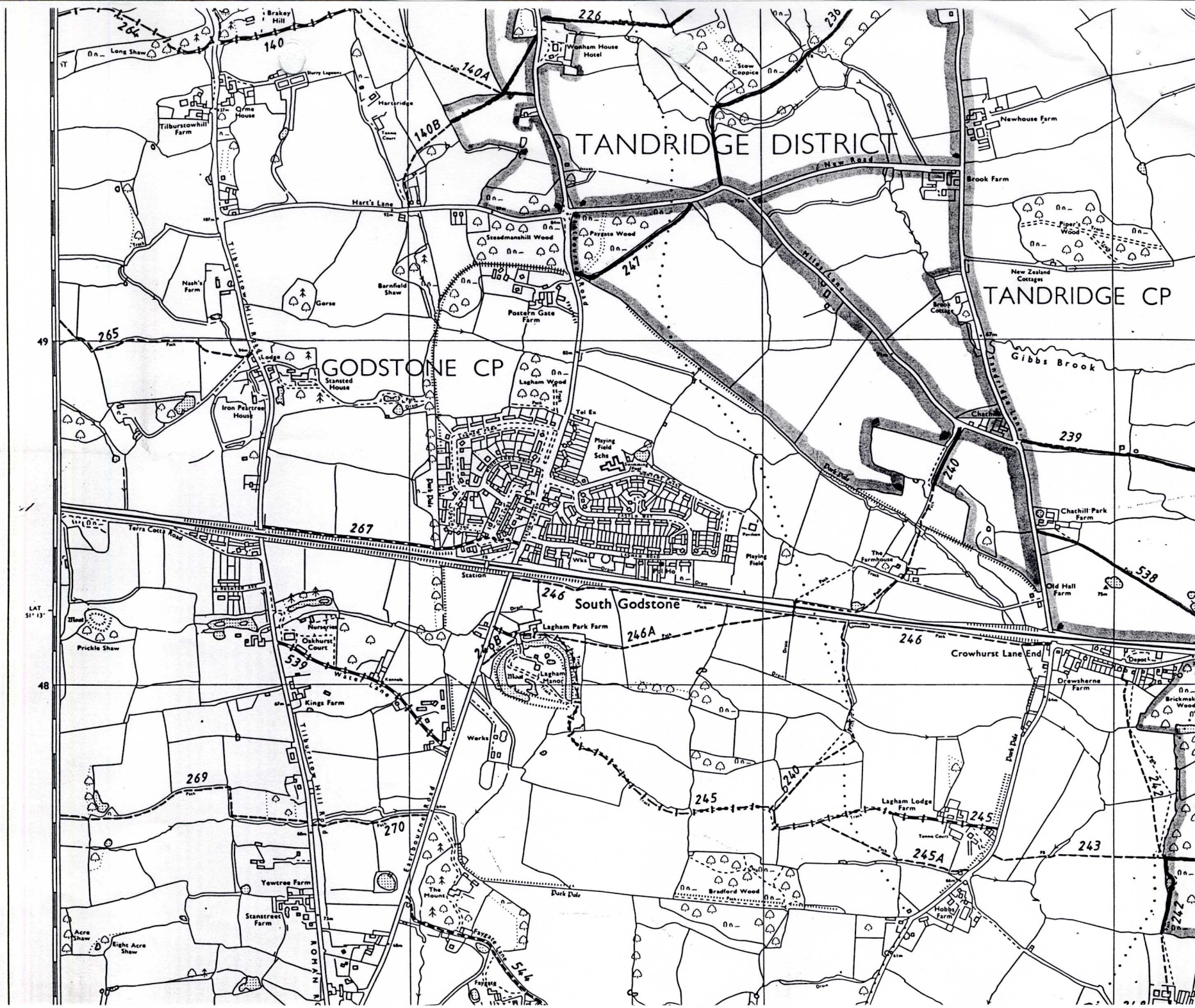
**ROCK FEATURES**

Loose rock  
 Boulders  
 Outcrop  
 Scree

Vertical face

Pol. Sta. Police Station  
 PO Post Office  
 PC Public Convenience  
 PH Public House  
 SB Signal Box  
 Spr Spring  
 TCB Telephone Call Box  
 TCP Telephone Call Post  
 W Well

**CONVERSION SCALE**  
 Metres - Feet  
 3000 Metres 6500 Feet  
 6000  
 5000





TANDRIDGE DISTRICT

TANDRIDGE CP

CROWHURST CP

