


DEPOSIT OF STATEMENT and PLAN
SECTION 31(6) OF THE HIGHWAYS ACT 1980

To Surrey County Council:

- 1 I am and have been since 30 MARCH 2000 [day, month, year] the owner within the meaning of the above section of the land known as WATERHOUSE FARM [name of farm, etc.] more particularly delineated on the plan accompanying this statement and thereon edged red.
- 2 The aforementioned land lies in the Parishes/Communities of BLETCHINGLEY ~~FRINDRIDGE~~ [name] and [name].
- * ~~3 The ways coloured brown on the said plan have been dedicated as highways with public vehicular status.~~
- * 4 The ways coloured green on the said plan have been dedicated as public bridleways.
- * 5 The ways coloured purple on the said plan have been dedicated as public footpaths.
- * 6 In accordance with the provisions of Section 31 of the Highways Act 1980, I declare that there are no other public rights of way of any sort over the aforesaid land nor do I recognise any other such public right of way whatsoever.
- * ~~7 Upon the said plan there is marked in blue a path for which I have given consent to members of the public to walk/ride over. However, this path is not being dedicated to the public at large to use.~~
- 8 The deposit shall comprise this statement and a 

* Delete as applicable

Signed [landowner]

Name [of landowner]

Address


Date

Signed [witness]

Name [of witness]

Address

Occupation



MR & MRS JOHN & JUSTINE BERRYMAN

FLINT HALL FARM
FLOWER LANE
GODSTONE SURREY

27th July 2006



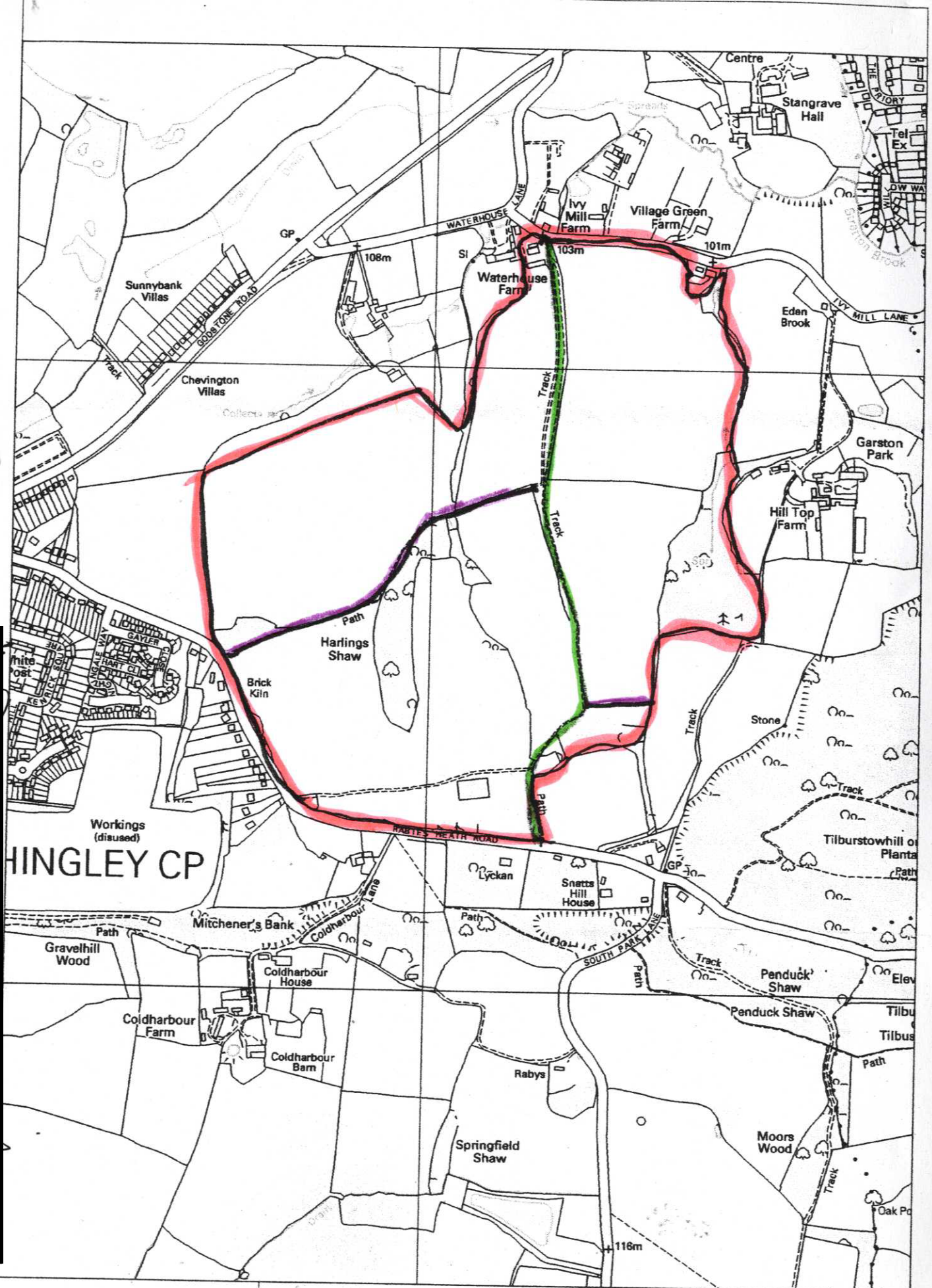
VIRGINIA HARROP

.....
.....
.....

Schoolcar

HARROPS
114 STATION ROAD EAST
OXTED, SURREY RH8 0QA
TEL: 01883 712940
FAX: 01883 712996

BERRYMAN WATERHOUSE FARM



Scale 1:8000

© Crown Copyright Licence No. 10019613, Surrey County Council, 2006. Except A-Z mapping © Copyright of the Publishers Geographers' A-Z Map Company Ltd.

Date: 14/07/2006