

Application Form

Form CA16

Application Form for deposits under section 31(6) of the Highways Act 1980 and section 15A(1) of the Commons Act 2006

PART A: Information relating to the applicant and land to which the application relates
(all applicants must complete this Part)

1. Name of appropriate authority to which the application is addressed:
SURREY COUNTY COUNCIL
2. Name and full address (including postcode) of applicant:
Frederick P Mowbray
3 St Margaret Drive Epsom Surrey KT18 7LB
3. Status of applicant (tick relevant box or boxes):

I am making this application and the statements/declarations it contains on behalf of **Abelea Green Management Company (Epsom) Limited AGMCL** the owner of the land(s) described in paragraph 4 and in my capacity as Director of the Company.

4. Insert description of the land(s) to which the application relates (including full address and postcode):

Pond and wooded area containing a protected ice house, a large green to the north and a smaller green and balancing pond area to the south.

Abelea Green Estate Dorking Road Epsom Surrey KY18 7LB

5. Ordnance Survey six-figure grid reference(s) of a point within the area of land(s) to which the application relates :

Start of Access Road to Church TQ204602, Centre of North Green TQ203602, Centre of South Green TQ204601

6. This deposit comprises the following statement(s) and/or declarations A, B, D, E and F.

PART B Statement under section 31(6) of the Highways Act 1980

Abelea Green Management Company Limited the owner of the land described in paragraph 4 of Part A of this form and outlined Red on the map accompanying this statement.

No ways over the land outlined Red on the accompanying map have been dedicated as highways.

PART C: Declaration under section 31(6) of the Highways Act 1980

PART D: Statement under section 15A(1) of the Commons Act 2006

Abelea Green Management Company (Epsom) Limited is the owner of the land described in paragraph 4 of Part A of this form and outlined Red on the map accompanying this statement/deposited with Surrey County Council on 16/12/2014.

Abelea Green Management Company (Epsom) Limited wishes to bring to an end any period during which persons may have indulged as of right in lawful sports and pastimes on the whole or any part of the land outlined Red on the accompanying map/map referenced above.

PART E: Additional information relevant to the application
(insert any additional information relevant to the application)

Copy of Deed of Grant of Easement, Title Deed and copy of lease to Arundel & Brighton Diocesan Trust provided.

The land shown hatched /// is leased to the church.

Ways shown Green is an Access Road to the land outlined Blue occupied by the church and church hall. There is no right of way to the land occupied by the school and beyond. There is a Deed of Grant of Easement, which governs the use of the road shown Green by the Arundel and Brighton Diocesan Trust.

There is no right of way pedestrian or vehicular to St Joseph's Catholic Primary School or Rosebank Epsom via this land outlined Red. There is only access to the church and church site outlined Blue.

PART F: Statement of Truth

WARNING: If you dishonestly enter information or make a statement that you know is, or might be, untrue or misleading, and intend by doing so to make a gain for yourself or another person, or to cause loss or the risk of loss to another person, you may commit the offence of fraud under section 1 of the Fraud Act 2006, the maximum penalty for which is 10 years' imprisonment or an unlimited fine, or both.

I BELIEVE THAT THE FACTS AND MATTERS CONTAINED IN THIS FORM ARE TRUE

Signature (of the person making the statement of truth):

Print full name: Frederick P Mowbray

Date: 16/12/2014

You should keep a copy of the completed form

Data Protection Act 1998 - Fair Processing Notice

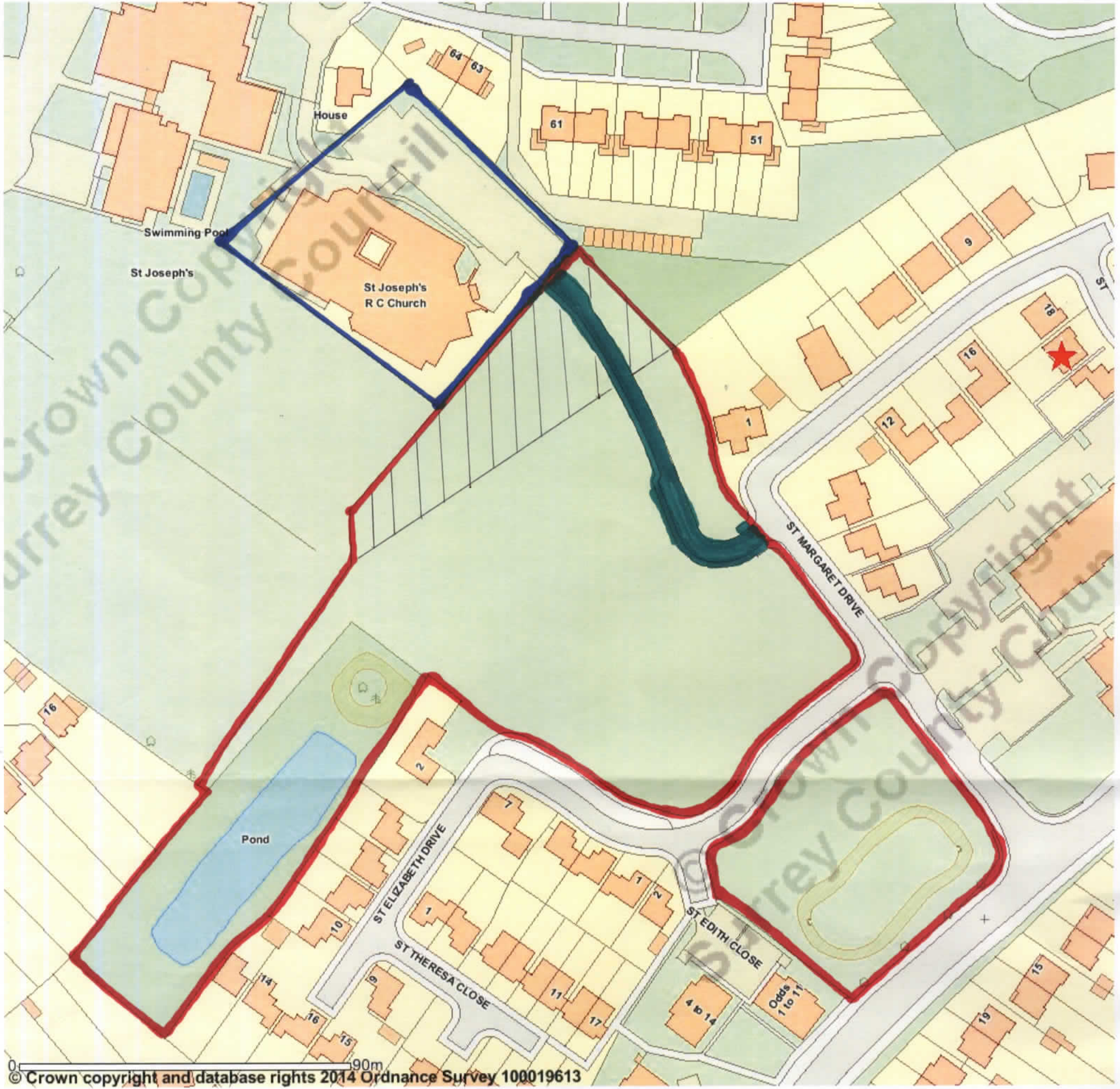
The purpose of this Fair Processing Notice is to inform you of the use that will be made of your personal data, as required by the Data Protection Act 1998.






The appropriate authority (see explanation of definition in above guidance notes) in England is the data controller in respect of any personal data that you provide when you complete this form.

The information that you provide will be used by the appropriate authority in its duties to process applications to deposit statements, maps and declarations under section 31(6) the Highways Act 1980 and statements under section 15A(1) of the Commons Act 2006. The information you provide will also be used by the appropriate authority in its duty to update the registers in which details of such deposits are recorded under the Dedicated Highways (Registers under Section 31A of the Highways Act 1980) (England) Regulations 2007 and the Commons (Registration of Town or Village Greens) and Dedicated Highways (Landowner Statements and Declarations) (England) Regulations 2013.

The appropriate authority is required by the legislation above to maintain a register which holds information provided in this form, which can be inspected online or in person by members of the public on request. It may also be required to release information, including personal data and commercial information, on request under the Environmental Information Regulations 2004 or the Freedom of Information Act 2000. However, the appropriate authority will not permit any unwarranted breach of confidentiality nor will they act in contravention of their obligations under the Data Protection Act 1998.

ABELEA GREEN EPSOM



-  ABELEA GREEN (FREEHOLDER)
-  ACCESS ROAD
-  CHURCH SITE
-  LEASED LAND TO CHURCH
-  HATCHED AREA