

CAM for deal + ensens 199
Securities-R53
a copy



Valuation & Estates Department
County Hall
Kingston upon Thames
KT1 2DL

W. Britton B.Sc., F.R.I.C.S.
County Valuer & Estates Surveyor

Telex 263312
DX 31509 KINGSTON
FAX 01-541 9005

County Engineer
Surrey County Council
County Engineer's Department
Highway House
21 Chessington Road
WEST EWELL, Epsom
Surrey
KT17 1TT
Your ref:

Our ref: EAC 751

Date: 30 December 1986

If telephoning please ask for: Miss Christopherson

Direct Line 01-541 9307
(Switchboard 01-541 8911)


Dear Sir

RIDGEMOUNT HOME FOR THE ELDERLY, THE HORSESHOE BANSTEAD
PLAN CV 42114
SECTION 31 (6) HIGHWAYS ACT 1980

On behalf of the Surrey County Council I do hereby declare that there are no public rights of way over the land coloured pink on the attached plan CV42114. There is a permissive footpath which is shown by brown colour.


This statement is made in accordance with Section 31 (6) of the Highways Act 1980 and a copy is being sent to the Chief Executive and Town Clerk of Reigate and Banstead Borough Council.

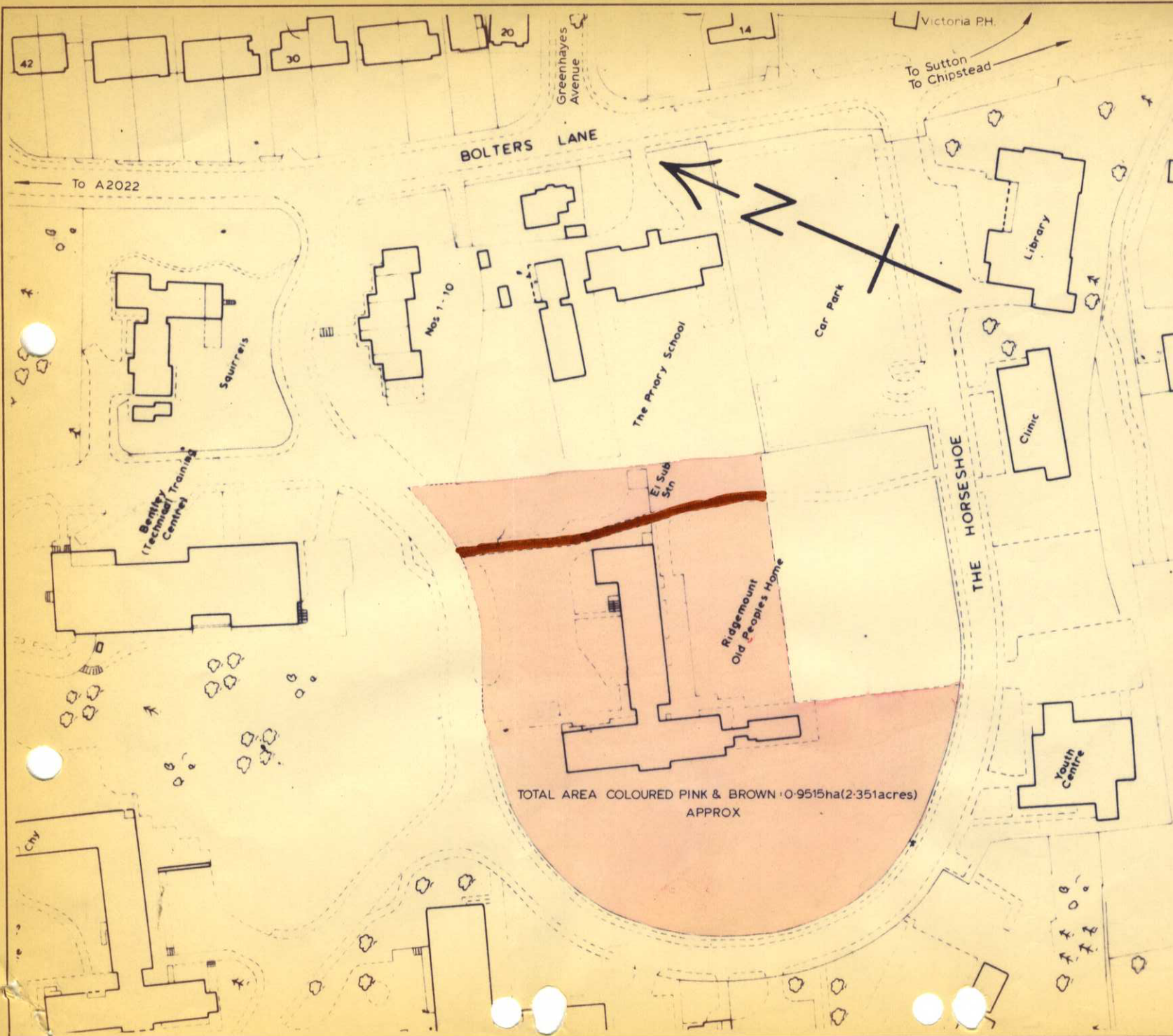
Yours faithfully



or

PLEASE INSERT FILE
REFERENCE ABOVE
31 DEC 1986
COUNTY ENGINEER





SURREY COUNTY COUNCIL
VALUATION & ESTATES DEPARTMENT

W. BRITTON B.Sc. F.R.I.C.S.
County Valuer & Estates Surveyor
County Hall
Kingston-upon-Thames
KT1 2DL

Revisions	Init.	Date

Based upon the O.S. 1:1250 scale map with the permission of the Controller of H.M.S.O. Crown Copyright reserved. Licence No. LA 07148X. Unauthorised reproduction infringes Crown Copyright and may lead to prosecution or civil proceedings.

Title
"Ridgemount" Old Peoples Home,
The Horseshoe,
Banstead.

O.S.Ref.	TQ2549NE/2559NW
Surveyed by	
Prepared by/Date	NGE / 11.12.86.
Completed by	
Checked by	
Scale	1:1250
File Ref.	751
Unique Identifier	0901/HORTH/ ^{RIDG} _{SUBS}
Date	23-12-86
Plan Reg No.	W42114
Plan File No.	B 339