



WOTTON ESTATE (PART)


DEDICATION OF PUBLIC RIGHTS OF WAY : HIGHWAYS ACT 1980,s. 31 (6)

We the undersigned owner of the above mentioned property certify that at the date of the deposit of the map attached hereto (reference PRW/2) the only Rights of Way dedicated to the public and admitted as such are shown thereon as follows:-

<u>Description</u>	<u>Key</u>
Public Footpaths coloured purple	
Boundary of Estate edged red	

We further certify that this map shows the whole of the Public Rights of Way upon the above named Estate and that it is not our intention to dedicate any further ways to Public use, and that the General Public have no permission either express or implied, to use or make any other path or track of any description whatsoever over the land indicated by the boundary of the Estate on the map.

Signed 
J.P.M.H. Evelyn (Trustee)

Signed 

Sig 

Date 20th January 1987





WOTTON ESTATE

DEDICATION OF PUBLIC RIGHTS OF WAY
HIGHWAYS ACT 1980, s.31 (6)

PLAN NO.: PRW/2

DATE DEPOSITED: 29/1/1987

KEY

-  = Ownership Boundary
 -  = Public Footpath
 -  = Public Bridleway
 -  = Public Carriage Road (Green Lane)
- Scale = 6" to 1 mile

