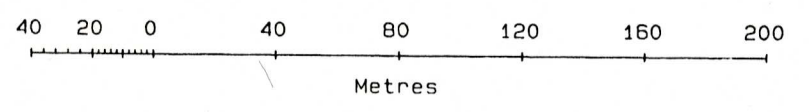



Plotted 10 Jan 1995 from Ordnance Survey digital data and incorporating surveyed revision available at this date. © Crown Copyright 1995.

Reproduction in whole or in part is prohibited without the prior permission of Ordnance Survey.

Superplan plots are sold subject to Ordnance Survey Terms & Conditions of Sale, available on request

Administrative boundaries revised to Feb 1991.





Scale 1: 2500

SECTION 31(6) OF THE HIGHWAYS ACT 1980

To Surrey County Council
County Hall
Kingston Upon Thames
Surrey KT1 2DT

1. We are and have been since 30th April 1996 the owners within the meaning of the above section of the land known as Raby's Heath House more particularly delineated on the map accompanying this statement and thereon edged red.
2. The aforementioned land lies within the Parish of Bletchingley.
3. The way coloured green on the said map has been dedicated as a footpath.
4. No other ways over the land have been dedicated as highways.
5. The deposit shall comprise this statement and accompanying map.

Signed



Name: Richard Norman Edward Skeels


Maureen Hazel Skeels

Address: Raby's Heath House
Bletchingley
Surrey RH1 4NB

Raby's Heath House
Bletchingley
Surrey RH1 4NB

Date:

In the presence of
Signature of Witness



Names: GEORGIA SMITH

Addresses: 199 BISHOPS GATE
LONDON EC2

Occupations: ADMINISTRATOR

3 May 1996
T. D. Pellett
5 STREAM PARK
EAST GRINSTEAD
GARDENER