


THIS IS EXHIBIT PLAN 1 REFERRED TO IN THE STATUTORY DECLARATION  
OF S M JOHNS AND J M AITKEN RELATING TO  
FOOTPATHS AT HINDHEAD GOLF CLUB

Declared at *Beacon Hill*  
this *21st* day of *July* (*2003*)  
Before me,   
A Solicitor

**STATUTORY DECLARATION**  
**SECTION 31(6) OF THE HIGHWAYS ACT 1980**

WE, J M AITKEN AND S M JOHNS, THE TRUSTEES OF HINDHEAD GOLF CLUB,  
CHURT ROAD, HINDHEAD, SURREY, DO SOLEMNLY AND SINCERELY DECLARE  
AS FOLLOWS:-

- 1 We hold in trust the land which is shown edged red on the attached plan marked Plan 1 ("Hindhead Golf Club Land").
- 2 On the 7<sup>th</sup> of June 2001 our predecessor in title J M Aitken deposited with the Surrey County Council, being the appropriate Council, a statement that no additional rights of way had been dedicated since a previous declaration made under s31 of the Highways Act 1980 dated 27<sup>th</sup> June 1995 by his predecessors in title G K N Lloyd, M K Smith and J M Aitken.
- 3 On the attached plans marked Plan 2 and Plan 3 are shown routes of footpaths in a broken black line between the points marked Z and B and between the points marked Y and X on Plan 2 and between the points marked B and A on Plan 3 that lie within Hindhead Golf Club Land. No additional ways have been dedicated over Hindhead Golf Club Land since the statement dated the 7<sup>th</sup> of June 2001 referred to in paragraph 2 above other than those footpaths marked and labelled on Plan 2 and Plan 3 accompanying this declaration.

AND WE MAKE this solemn declaration on *21st July* of 2003 conscientiously believing it to be true and by virtue of the Statutory Declarations Act 1835

Declared by the above named

S M Johns

J M Aitken

Date *21st July 2003*

before me


(Commissioner for Oaths or a Justice of the Peace or  
Solicitor)

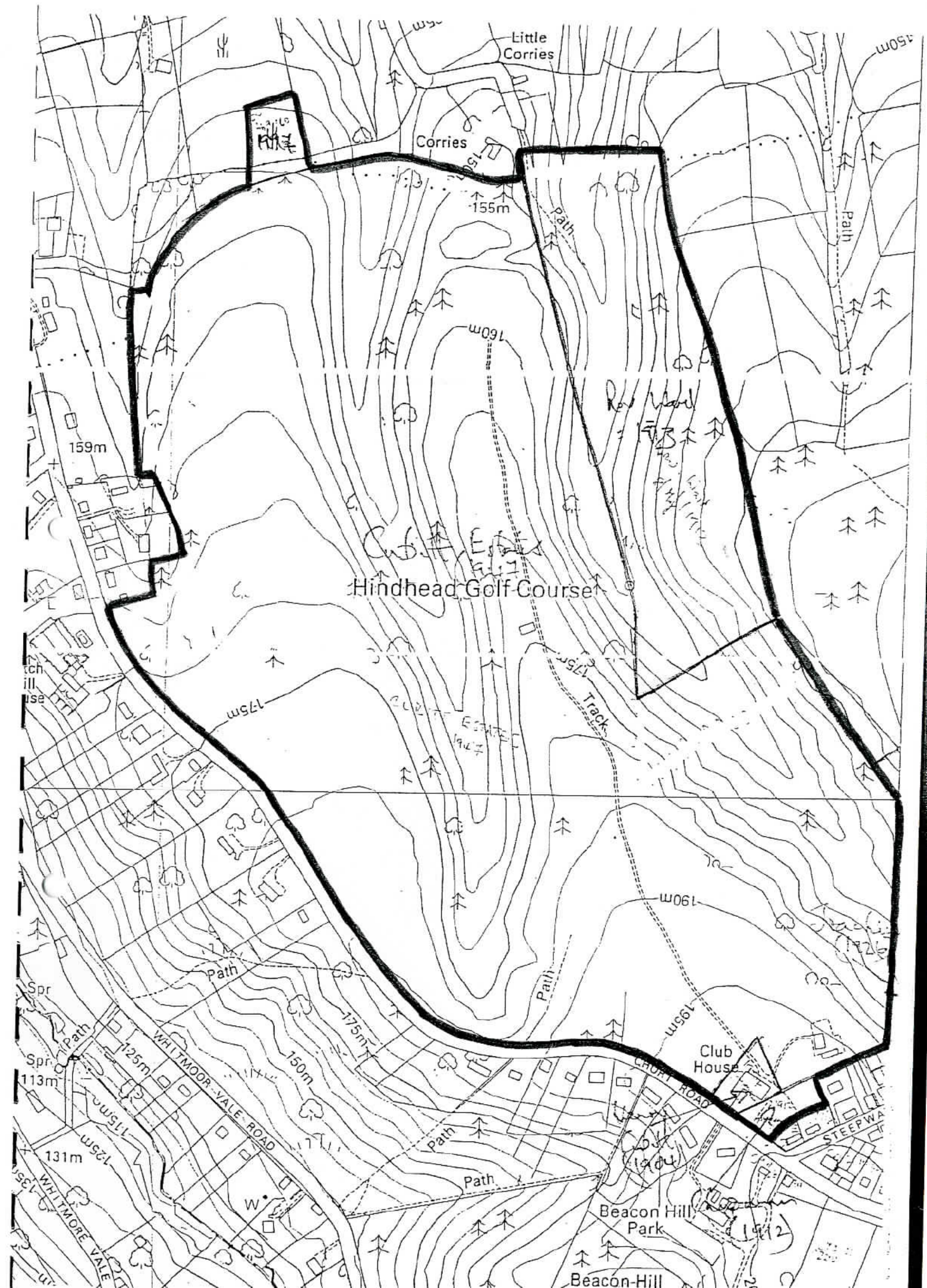
**D. P. BRAY**  
**A SOLICITOR EMPOWERED**  
**TO ADMINISTER OATHS**

*Beacon Hill, Hindhead, Surrey*

THIS IS EXHIBIT PLAN 2 REFERRED TO IN THE STATUTORY DECLARATION  
OF S M JOHNS AND J M AITKEN RELATING TO

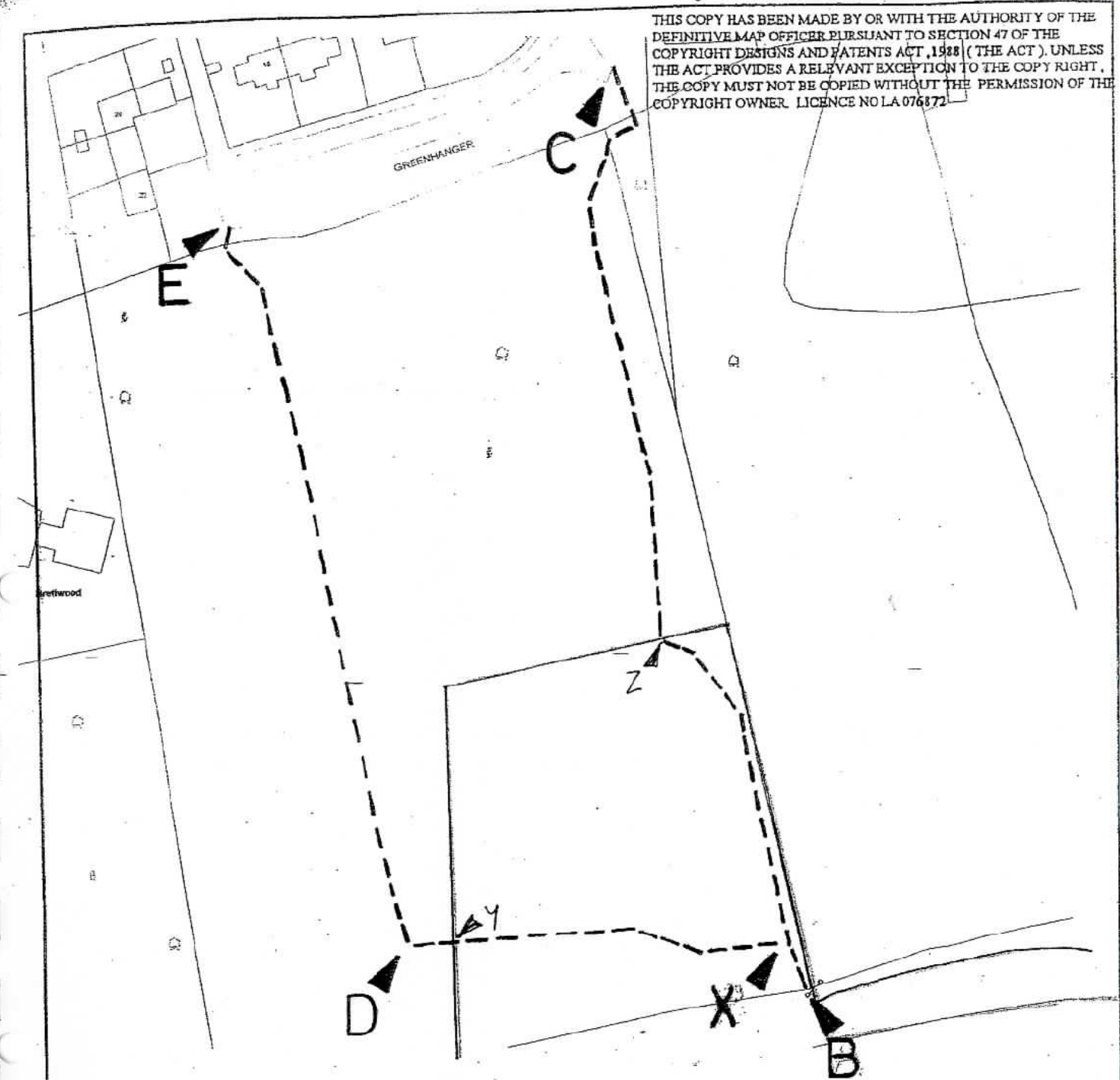
FOOTPATHS AT HINDHEAD GOLF CLUB

Declared at *Beacon Hill*  
*Hindhead, Surrey*  
this *21<sup>st</sup>* day of *July* (2003)  
Before me,   
A Solicitor



PLAN 2

THIS COPY HAS BEEN MADE BY OR WITH THE AUTHORITY OF THE DEFINITIVE MAP OFFICER PURSUANT TO SECTION 47 OF THE COPYRIGHT DESIGNS AND PATENTS ACT, 1988 (THE ACT). UNLESS THE ACT PROVIDES A RELEVANT EXCEPTION TO THE COPY RIGHT, THE COPY MUST NOT BE COPIED WITHOUT THE PERMISSION OF THE COPYRIGHT OWNER. LICENCE NO LA 076872



THIS IS EXHIBIT PLAN 3 REFERRED TO IN THE STATUTORY DECLARATION OF S M JOHNS AND J M AITKEN RELATING TO FOOTPATHS AT HINDHEAD GOLF CLUB

Declared at *Beacon Hill*  
this *21<sup>st</sup>* day of *July* (2003)  
Before me, [Redacted]  
A Solicitor

Proposed Footpath Shown - - - - -

Distance A-B-C 218 metres

Distance A-B-D-E 252 metres

OS Sheet No: SU8 37

Grid Ref at A: 8613 3770

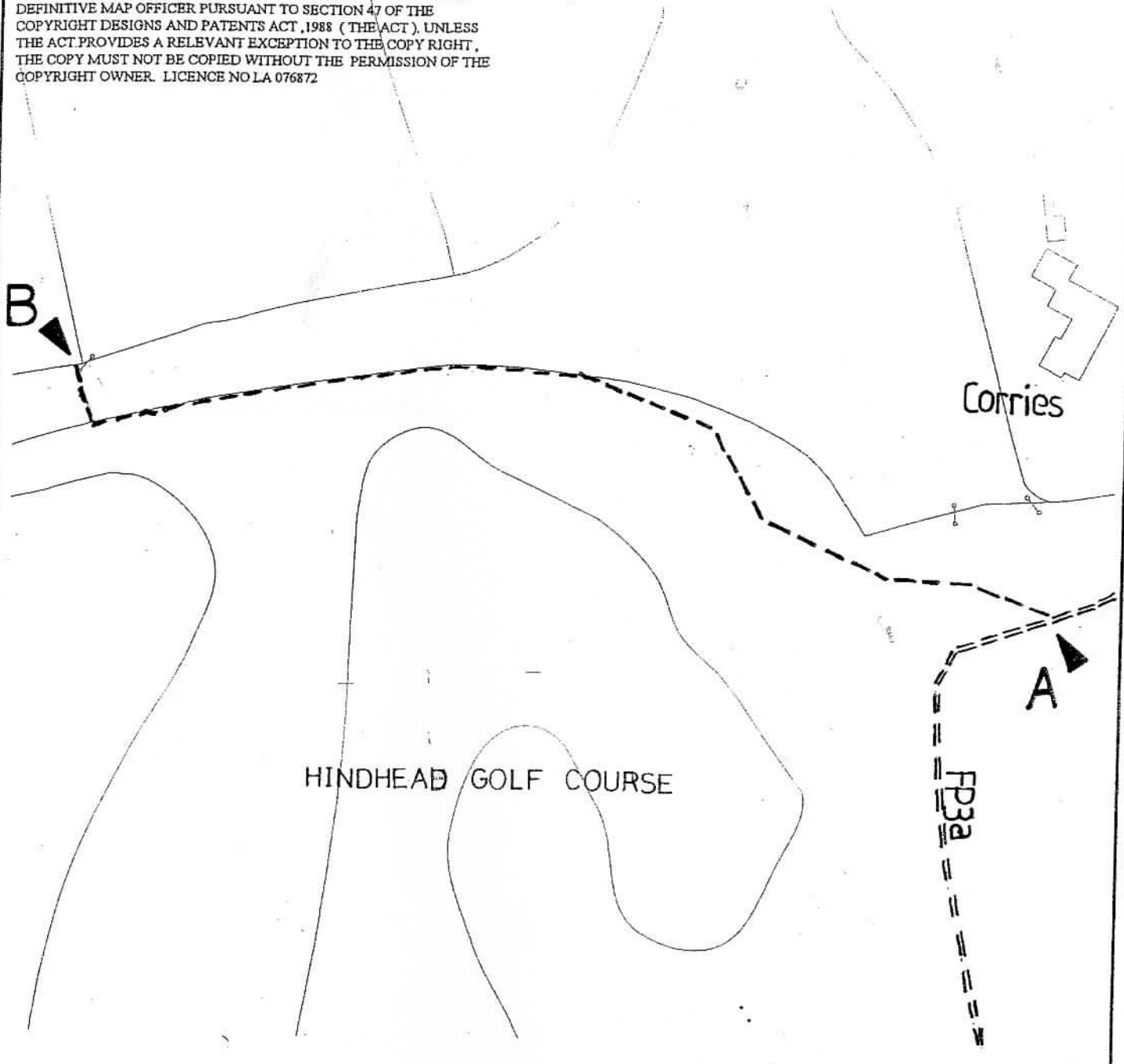
Scale: 1:1250

Borough of Waverley  
Public Footpath, Churt.  
Proposed Dedication

N  
3/03  
EJH  
SURREY  
COUNTY COUNCIL  
Sustainable Development

Doc No 3/1120/H40

THIS COPY HAS BEEN MADE BY OR WITH THE AUTHORITY OF THE DEFINITIVE MAP OFFICER PURSUANT TO SECTION 47 OF THE COPYRIGHT DESIGNS AND PATENTS ACT, 1988 (THE ACT). UNLESS THE ACT PROVIDES A RELEVANT EXCEPTION TO THE COPY RIGHT, THE COPY MUST NOT BE COPIED WITHOUT THE PERMISSION OF THE COPYRIGHT OWNER. LICENCE NO LA 076872



Proposed Footpath Shown — — — — —

Distance A - B 236 metres

OS Sheet No. SU8637

Grid Ref at A: 8635 3766

Scales: 1:1250

Borough of Waverley  
Public Footpath, Haslemere  
Proposed Dedication



3/03  
EJH

**SURREY**  
COUNTY COUNCIL  
Sustainable Development

Doc No 3/1/20/H/1