


DEPOSIT OF STATEMENT and PLAN
SECTION 31(6) OF THE HIGHWAYS ACT 1980

To Surrey County Council:

- 1 I am and have been since 1995 the owner within the meaning of the above section of the land known as Rabies Heath Field and Main Road, Bletchingley, more particularly delineated on the plan accompanying this statement and thereon edged red.
- 2 The aforementioned land lies in the Parish of Bletchingley.
- 3 The ways coloured purple on the said plan have been dedicated as public footpaths.
- 4 In accordance with the provisions of Section 31 of the Highways Act 1980, I declare that there are no other public rights of way of any sort over the aforesaid land nor do I recognise any other such public right of way whatsoever.
- 5 The deposit shall comprise this statement and accompanying plan.

Signed [landowner]



Name [of landowner]

RICHARD KENT


Address

Crossways Farm.....
Upper Gatton.....
Reigate
RH2 0TX.....

Date

6/1/11

Signed [witness]



Name [of witness]

CHARLES ODELL

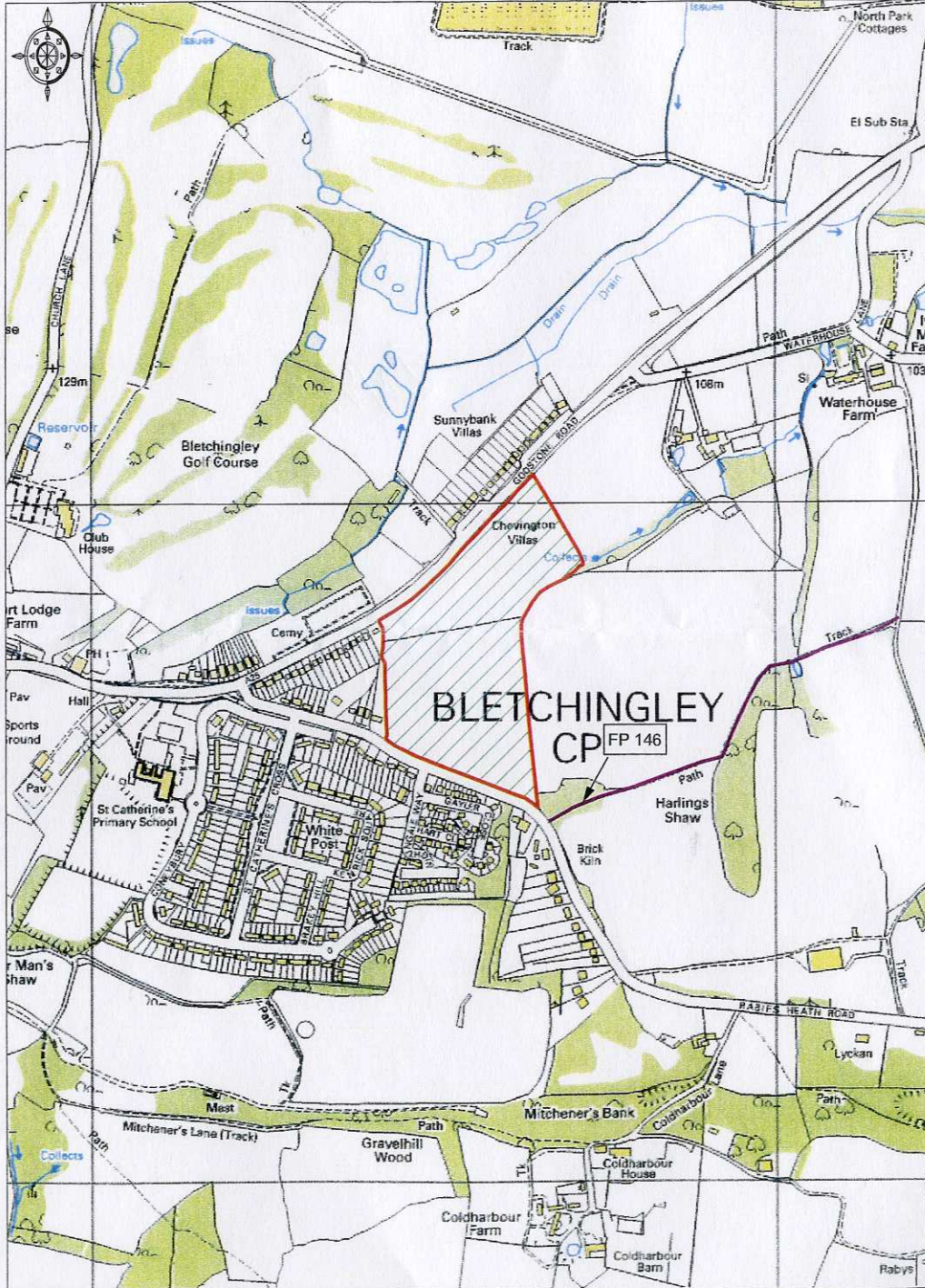
Address

CROSSWAYS, STUBBS
LANE, LOWER KINGSWOOD
SURREY, KT20 7AS

Occupation

FARM WORKER

R Kent's Land at Bletchingley.



Ordnance Survey © Crown Copyright 2010. All rights reserved.
Licence number 100020449. Plotted Scale - 1:10000



DEPOSIT OF STATEMENT and PLAN
SECTION 31(6) OF THE HIGHWAYS ACT 1980

To Surrey County Council:

- 1 I am and have been since 1995 the owner within the meaning of the above section of the land known as Rabies Heath Field and Main Road, Bletchingley, more particularly delineated on the plan accompanying this statement and thereon edged red.
- 2 The aforementioned land lies in the Parish of Bletchingley.
- 3 The ways coloured purple on the said plan have been dedicated as public footpaths.
- 4 In accordance with the provisions of Section 31 of the Highways Act 1980, I declare that there are no other public rights of way of any sort over the aforesaid land nor do I recognise any other such public right of way whatsoever.
- 5 The deposit shall comprise this statement and accompanying plan.

Signed [landowner]



Name [of landowner]

JANET STOWELL

Address

The Beeches.....
Gravelly Hill.....
Caterham
CR3 6ES.....

Date

13th February 2011

Signed [witness]



Name [of witness]

Alec Kent

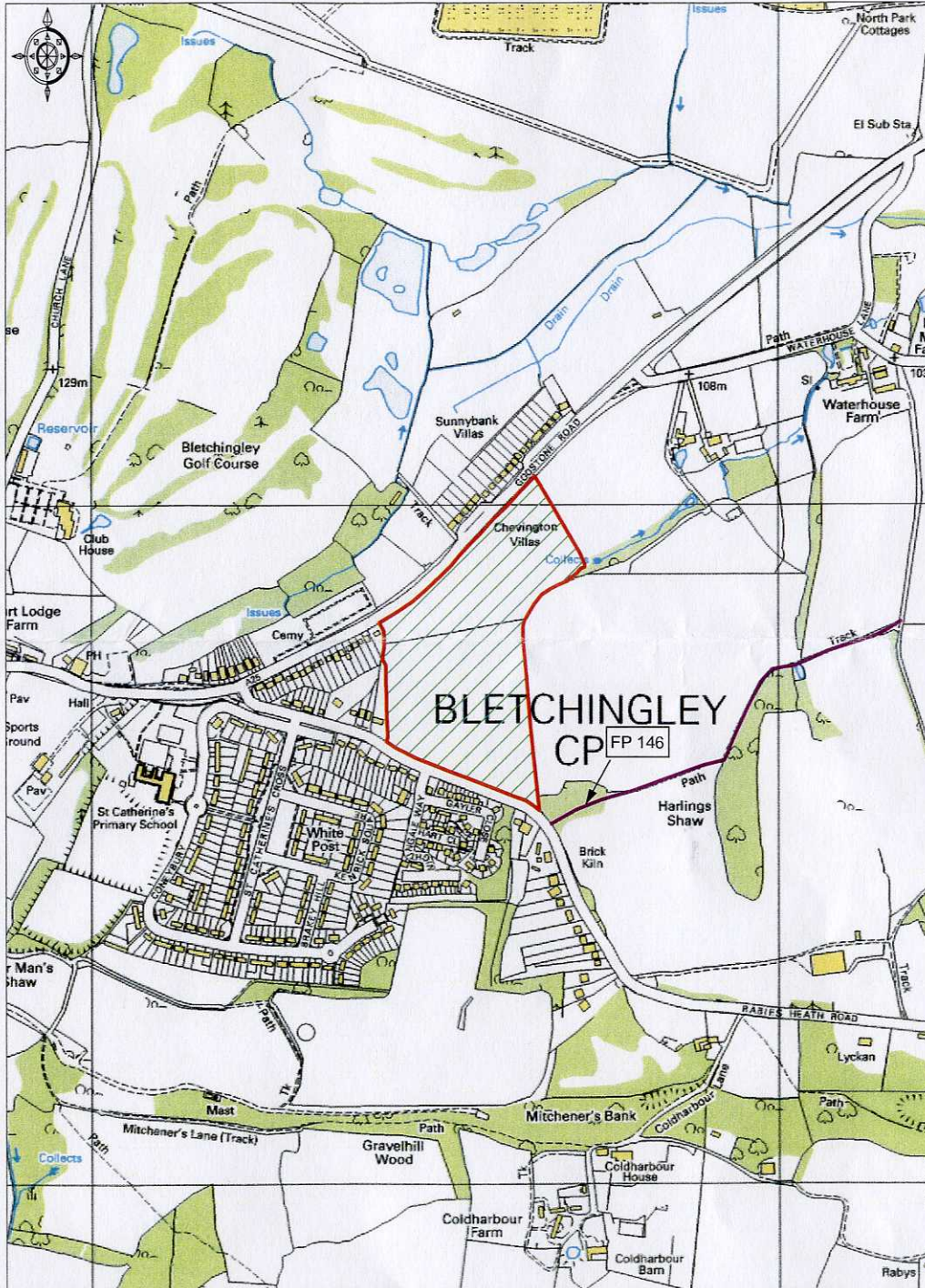
Address

1021 Garratt Lane.....
Tooting.....
London SW17 9AT.....

Occupation

Student doctor

R Kent's Land at Bletchingley.



Ordnance Survey © Crown Copyright 2010. All rights reserved.
Licence number 100020449. Printed Scale - 1:10000

