


Statement


We John William Geoghegan and Eileen Geoghegan of 20 Mary Vale Godalming Surrey GU7 1SW do solemnly and sincerely Declare as follows:-

1. We are the owners of the property/land known as 20 Mary Vale Godalming Surrey GU7 1SW. A plan of which you already have on file.
2. This declaration is made in accordance with the provisions of Section 31 of the Highways Act 1980 that we have not dedicated nor shall dedicate any part of the property/land as a public highway.

signed



J.W. GEOGHEGAN



E. GEOGHEGAN

H.M. LAND REGISTRY		TITLE NUMBER	
		SY 411150	
ORDNANCE SURVEY PLAN REFERENCE	COUNTY	SHEET	NATIONAL GRID
	SURREY		SU 9642
Scale: 1/1250			© Crown Copyright 1971.

GODALMING PARISH

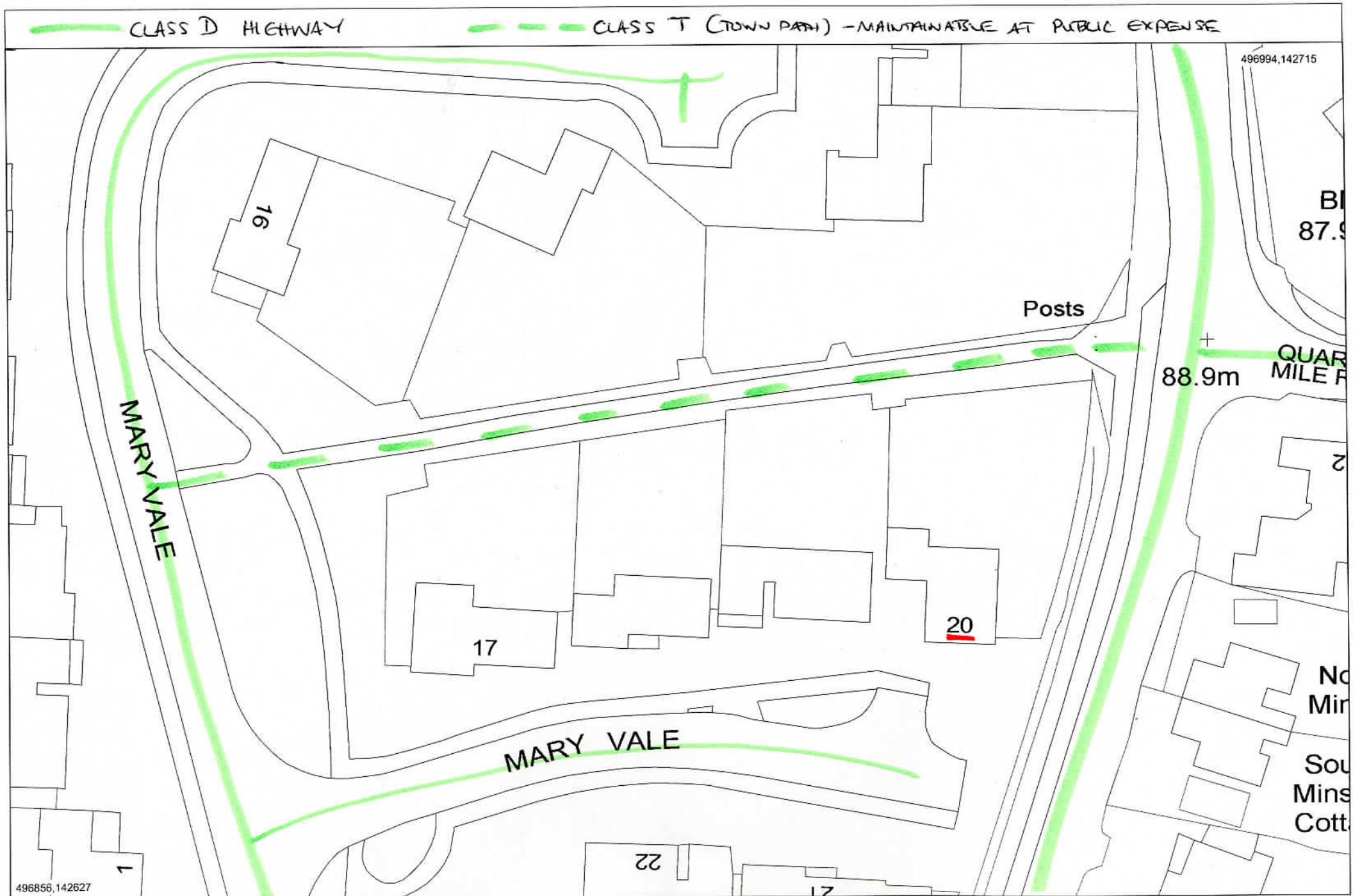
The boundaries shown on this plan are based on the Ordnance Survey plan of 1971, subject to any subsequent survey.



This office copy shows the state of the title plan on 8 July 2002 at 12:02:04. It may be subject to minor distortions in scale. Under s.113 of the Land Registration Act 1925, this copy is admissible in evidence to the same extent as the original. Issued on 8 July 2002. This title is dealt with by the Durham (Baldon House) District Land Registry. © Crown copyright. Produced by HMLR. Further reproduction in whole or part is prohibited without the prior written permission of Ordnance Survey. Licence Number GD272728.

CLASS D HIGHWAY

CLASS T (TOWN PATH) - MAINTAINABLE AT PUBLIC EXPENSE



496994,142715

BL
87.9

Posts

88.9m

QUAR
MILE F

MARY VALE

MARY VALE

16

17

20

22

No
Mir

Sou
Mins
Cott

496856,142627

Scale 1:500

Reproduced from the Ordnance Survey mapping with the permission of the Controller of Her Majesty's Stationary Office © Crown copyright. Unauthorised reproduction infringes Crown copyright and may lead to prosecution or civil proceedings.

Surrey County Council, LA076872, 1998.

Date: 03/07/02