

STATUTORY DECLARATION
SECTION 31(6) OF THE HIGHWAYS ACT 1980

I, Ian Vernon Cresswell, of County Hall Kingston upon Thames Surrey KT1 2DN

DO SOLEMNLY AND SINCERELY DECLARE as follows: -

1. I am a Chartered Surveyor employed at Surrey County Council ("the Council") as its Area Delivery Manager. I have been employed at Surrey County Council since March 1986
2. The Council is the owner of the areas of land shown on the attached schedule and has been from the dates shown thereon and more particularly delineated on the plans accompanying this declaration and thereon edged as indicated on the schedule which I produce as Exhibit "IVC1".
3. On the dates as shown on the attached schedule the Council deposited with Surrey County Council, being the appropriate Council, statements accompanied by plans delineating its property as indicated on the schedule which stated that the ways coloured purple on the said plans and on the plans accompanying this declaration had been dedicated as footpaths or private access way to adjoining land.
4. No additional ways have been dedicated over the areas of land as indicated on the schedule on the plans accompanying this declaration since the statements dated as shown on the attached schedule referred to in paragraph 2 above.


AND I MAKE this solemn declaration on the 28 day of AUGUST 20102 conscientiously believing it to be true and by virtue of the Statutory Declarations Act 1835.

Declared at [address]

.....
"CHARLOTTE KAY OLDHAM LL.B"
.....
Solicitor.....
.....
16 High Street.....
.....
Petersfield, GU32 3JJ.
.....

Signature

Before me [Commissioner
for Oaths or a Justice of the
Peace or Solicitor]



This is the Exhibit marked "IVC 1" referred to in the Declaration of Ian Vernon Cresswell.

Declared before me 

This *28th* day of *August* in the year 201*02*

CHARLOTTE KAY OLDHAM LL.B
Solicitor
16 High Street,
Petersfield, GU32 3JJ.

HIGHWAYS ACT 1980

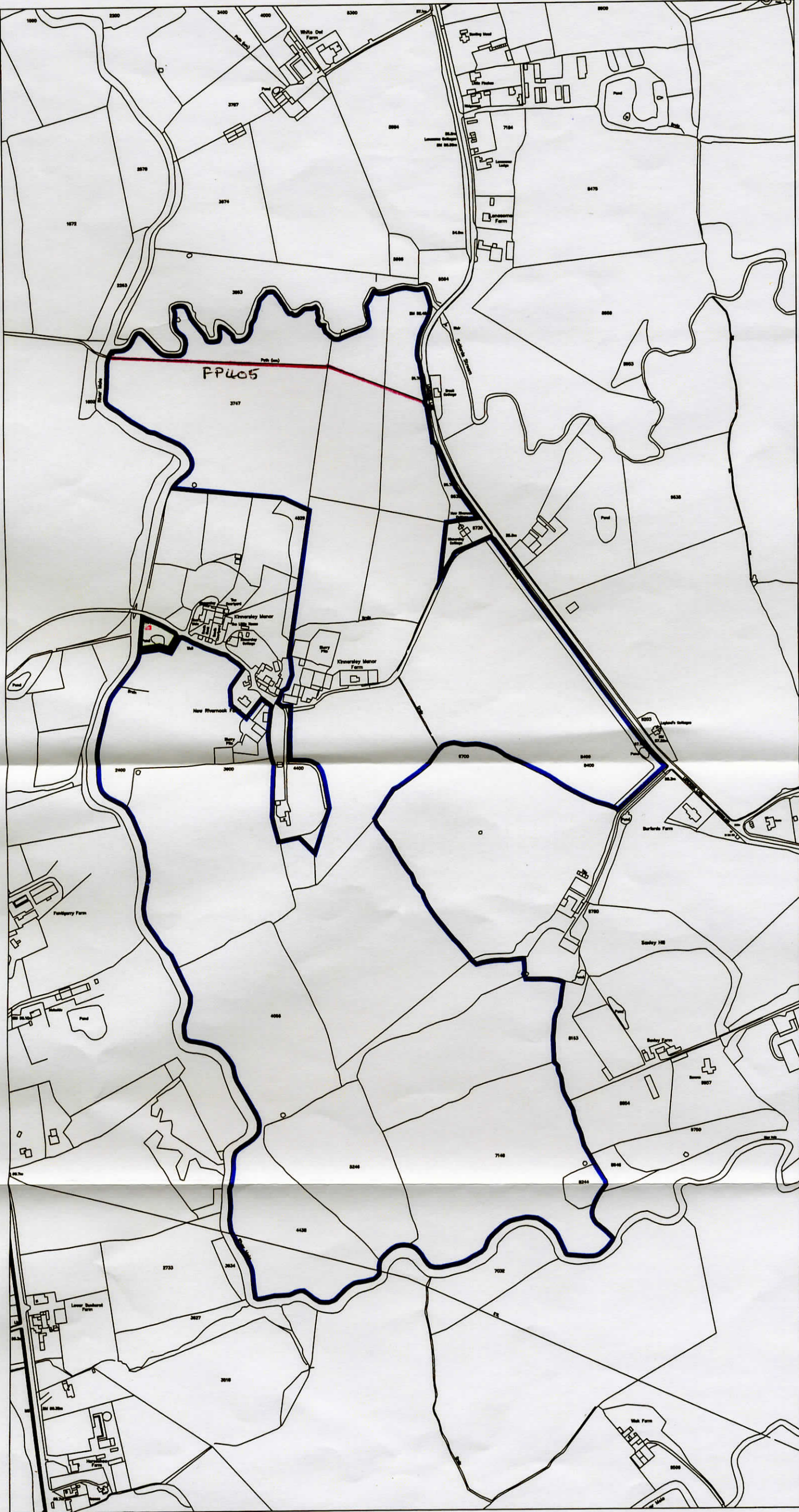
SECTION 31(6) DECLARATIONS

Deposit of Statements Made 23 August 2012

Location	Identified on Plan	Date From Which Owned
Kinnersley Manor Estate	Edged blue and green	March 1959
Land at Hays Bridge Business Centre	Edged red	June 1968

Based upon the Ordnance Survey mapping with the permission of the Controller of H.M.S.O. © Crown copyright. Unauthorised reproduction infringes Crown copyright and may lead to prosecution or civil proceedings. Surrey County Council LA 076872 1996.

Notes



Rev.	Description	Date	By	Chk'd
------	-------------	------	----	-------



Construction Management Unit, County Hall,
Penryhn Road, Kingston upon Thames, Surrey, KT1 2DW.
Tel : 020 8541 7233

O.S. Ref.	TQ 2645-2746		
Scale	1:5000 @ A3		
Surveyed by	Drawn by	Checked by	
Date	KBD	Date 12.08.10	Date

Location
KINNERSLEY MANOR FARM
ESTATE
SIDLOW

**HIGHWAYS ACT 1980
S.31(6) DECLARATION**

Based upon the Ordnance Survey mapping with the permission of the Controller of H.M.S.O. © Crown copyright. Unauthorised reproduction infringes Crown copyright and may lead to prosecution or civil proceedings. Surrey County Council LA 076872 1996.

Notes

Rev.	Description	Date	By	Chk'd
------	-------------	------	----	-------



SURREY
COUNTY COUNCIL

Construction Management Unit, County Hall,
Penryhn Road, Kingston upon Thames, Surrey, KT1 2DW.

Tel : 020 8541 9231

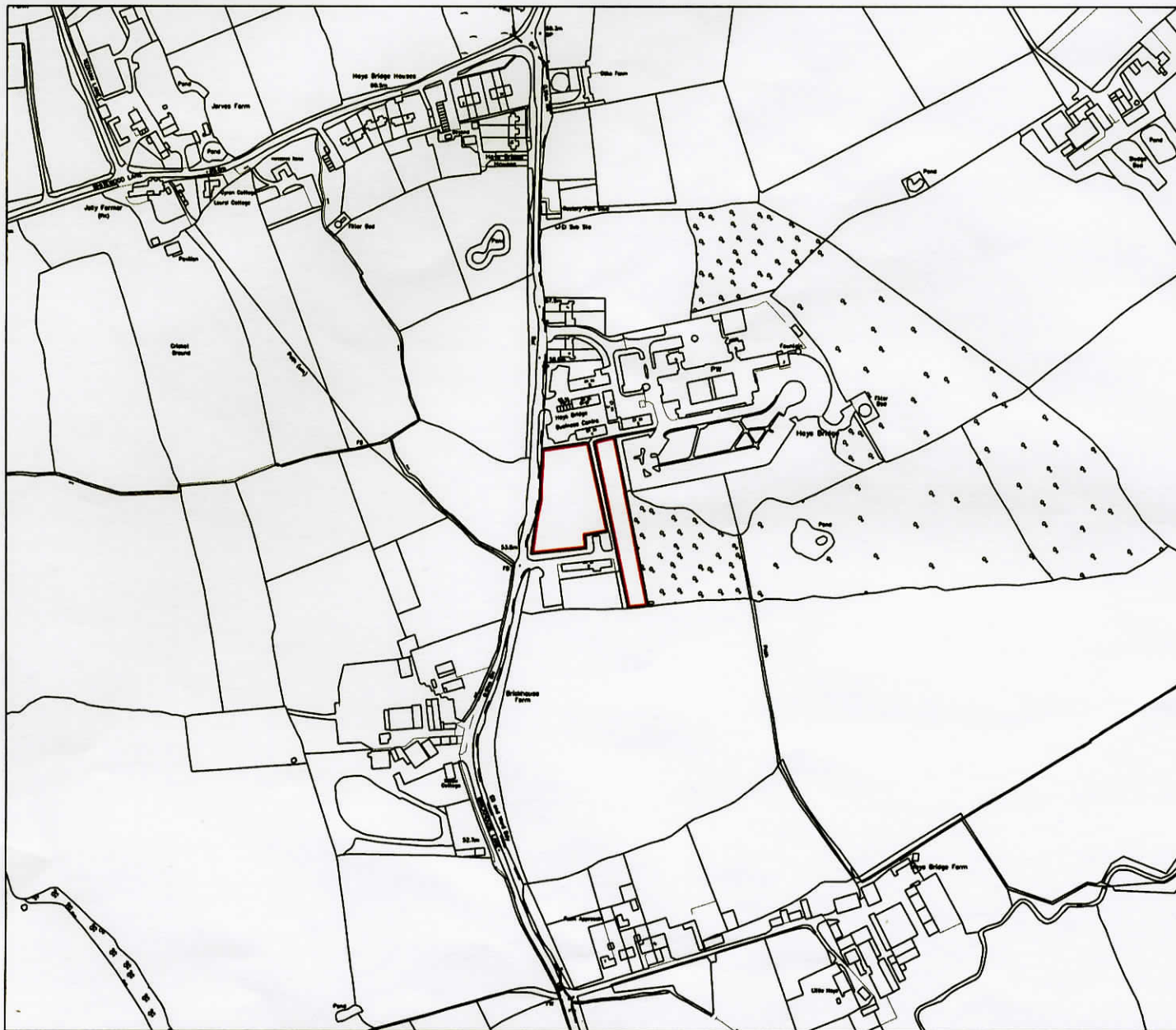
O.S. Ref.	TQ 3544 NW		
Scale	1:5000 @ A4		
Surveyed by	Drawn by	Checked by	
	KBD		
Date	Date 09.08.12	Date	

Location
**LAND ADJACENT HAYS BRIDGE
 BUSINESS CENTRE
 BRICKHOUSE LANE
 LAND ADJACENT HAYS BRIDGE**

Title
**HIGHWAYS ACT 1980 S.31 (6)
 DECLARATION**

Plan Reg. No.	CM 2809
---------------	---------

Plan File No.	
---------------	--



AREAS EDGED RED = 0.735 HA [0.4599+0.2751] (1.8162 ACRES [1.1364+0.6798]) APPROX.