

DEPOSIT OF STATEMENT and PLAN
SECTION 31(6) OF THE HIGHWAYS ACT 1980

To Surrey County Council:


1. We are and have been the owner within the meaning of the above section since 1985 of part of the land known as West End Farm, Frensham and since 2007 of land at and adjoining Broomfields Wood, Frensham, more particularly delineated on the plan accompanying this statement and thereon hatched blue.

1. The aforementioned land lies in the Parish of Frensham.

2. In accordance with the provisions of Section 31 of the Highways Act 1980, we declare that there are no public rights of way of any sort over the said land nor do we recognise any such public right of way whatsoever and we have not dedicated nor shall dedicate any way over the said land as a public right of way.

3. The deposit shall comprise this statement and accompanying plan.

Signed



Name

COLIN HALL & PHILIPPA MARGARET HALL

Address

THE OAST HOUSE
WEST END LANE.....
FRENHAM.....
SURREY GU10 3EP.....

Date

24th March 2011.....

Signed [witness]



Name [of witness]

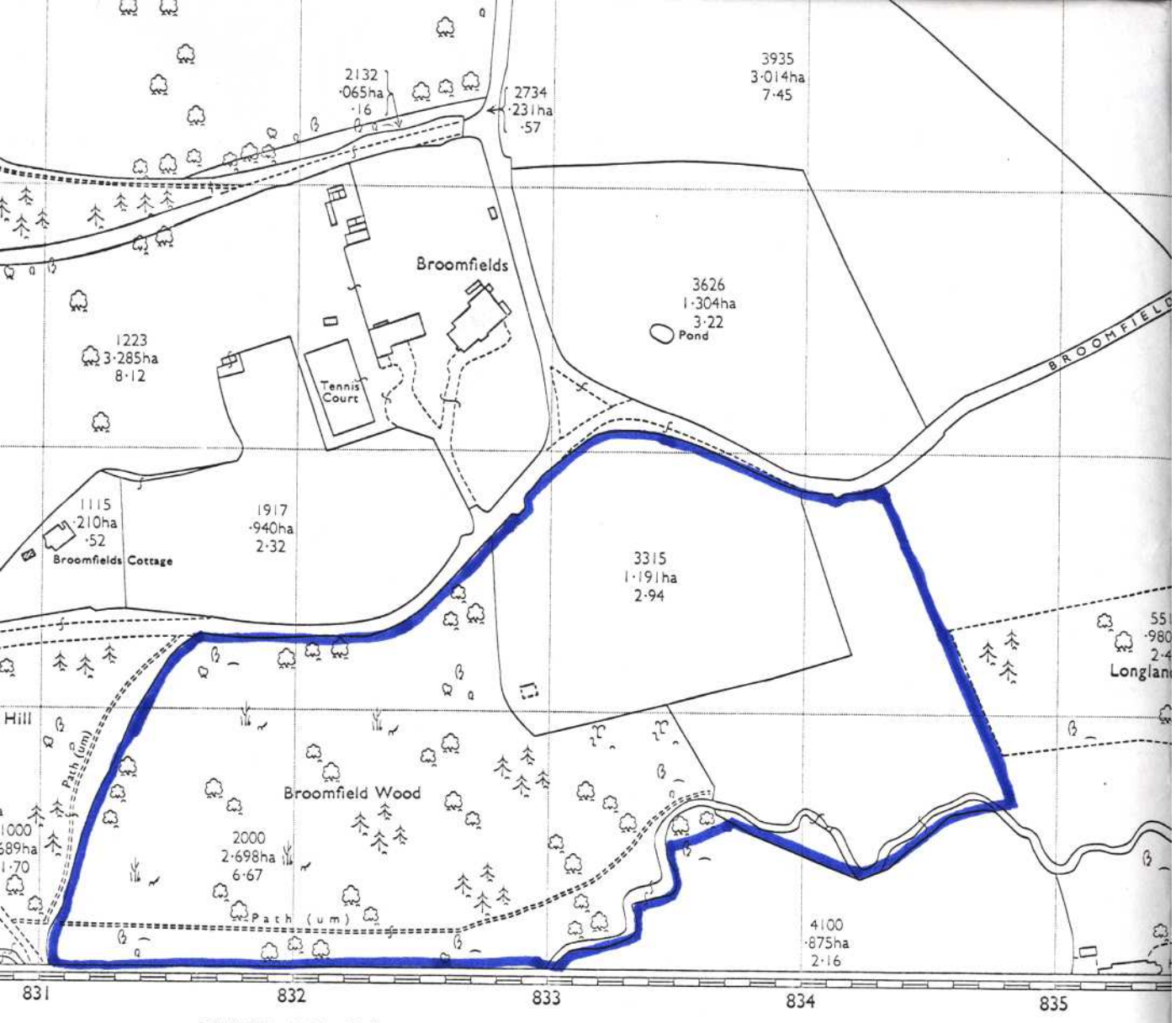
NICHOLS HALL

Address

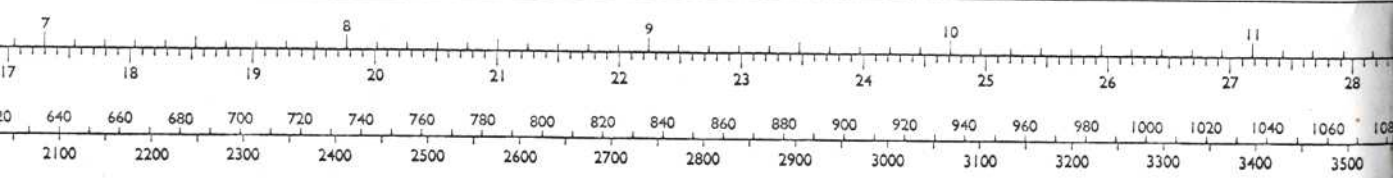
45 ABBEY ST
FARNHAM JIMLEY
GU14 7RT

Occupation

INTELLIGENCE ANALYST



FRENSHAM C P



BOUNDARIES

England & Wales		
.....	Geographical County
.....	Admin County
.....	County Borough
.....	London Borough
.....	County Districts
.....	Civil Parish
.....	Rural Borough
.....	Parly Constituency & Ward
.....	Co Const Bdy
.....	Borough Const & Ward Bdy
.....	Co Const Bdy
.....	Borough Bdy
.....	Dist Bdy
.....	Borough Const & Ward Bdy
.....	Co Const Bdy

Where the boundary of an Admin Co, County Borough or Co of City is coincident with that of a geographical county boundary is usually coincident with civil parish boundary and the symbols for both are shown, e.g. but where any other boundary coincides with that of a civil parish the symbol for the latter only is shown, e.g.

Boundary mereings

B.B.....	Base of Bank	C.R.....	Centre of Road, etc.	F.F.....	Face of Fence
C.B.....	Centre of Bank	C.S.....	Centre of Stream, etc.	F.W.....	Face of Wall
C.C.S.....	Centre of Covered Stream	Def.....	Defaced	R.H.....	Root of Hedge
C.D.....	Centre of Drain, etc.	E.K.....	Edge of Kerb	S.R.....	Side of River, etc.

FARNHAM UD & CP

825 826 827 828 829 83

