

DEPOSIT OF STATEMENT and PLAN
SECTION 31(6) OF THE HIGHWAYS ACT 1980

To Surrey County Council:

- We are*
1. ~~am~~ and have been since *17th October 2007* [day, month, year] the owner within *Rat Platt* the meaning of the above section of the land known as *Plough Ground, 20 acres, Hop Garden*
 2. [name of farm, etc.] more particularly delineated on the plan accompanying this statement and thereon edged red. *at Bouthurst Farm.*
 3. The aforementioned land lies in the Parishes/Communities of *Limpsfield* [name] and [name]. *
 4. The ways coloured ~~brown~~ on the said plan have been dedicated as highways with public vehicular status. *
 5. The ways coloured plum on the said plan have been dedicated as restricted byways with public access in non-mechanically powered vehicles. *
 6. The ways coloured green on the said plan have been dedicated as public bridleways. *
 7. The ways coloured purple on the said plan have been dedicated as public footpaths. *
 8. In accordance with the provisions of Section 31 of the Highways Act 1980, I declare that there are no other public rights of way of any sort over the aforesaid land nor do I recognise any other such public right of way whatsoever. *
 9. Upon the said plan there is marked in blue a path for which I have given consent to members of the public to walk/ride over. However, this path is not being dedicated to the public at large to use. *
 10. The deposit shall comprise this statement and accompanying plan.

* Delete as applicable

Signed [landowner] ~~Andrew~~

Name [of landowner] *Andrew HARRIS*

Address *22, Ashwood Crescent*
Maple Stk6 6LS


Date *30.1.2012*

Signed [witness] ~~.....~~

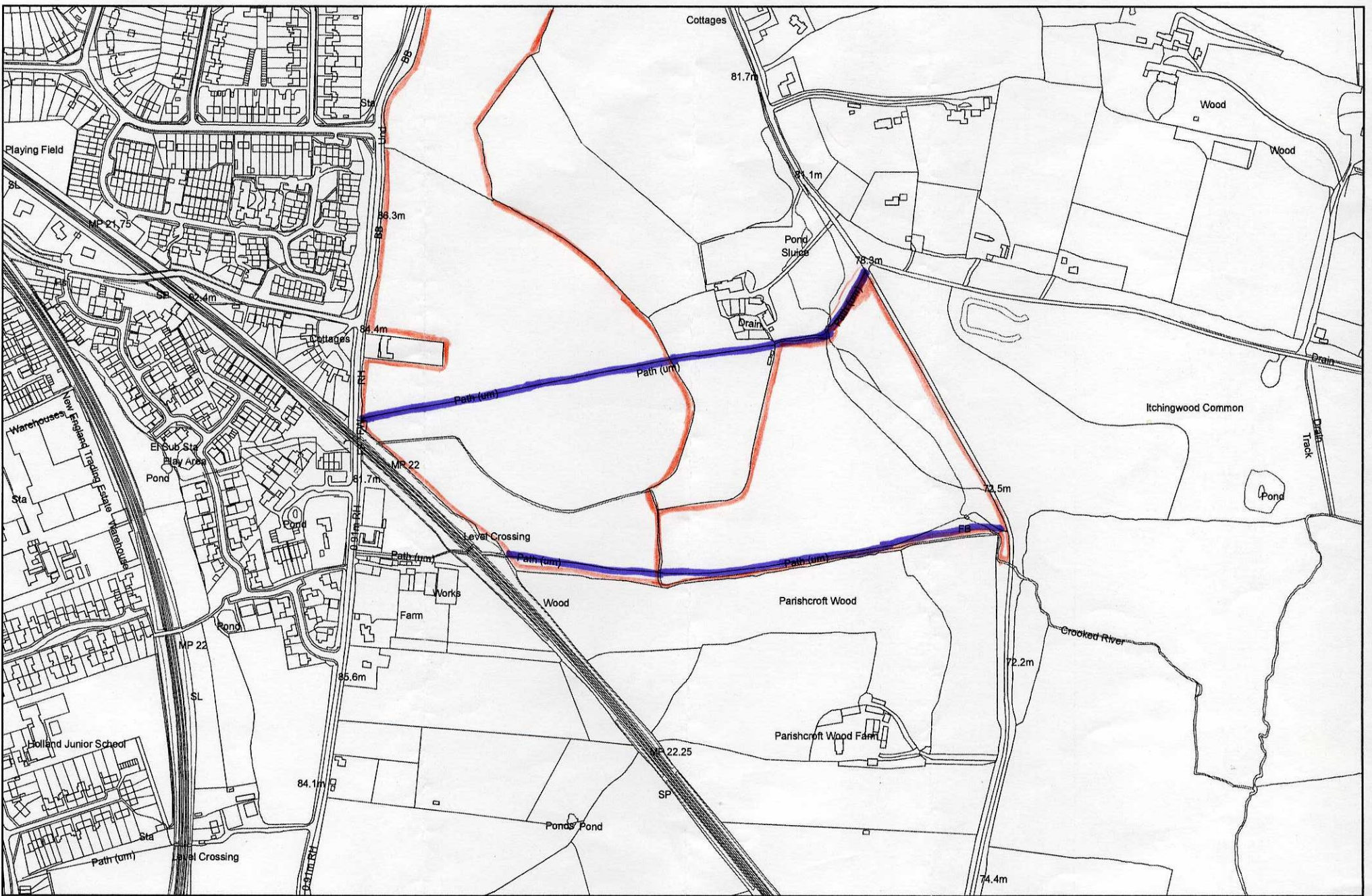
Name [of witness] *RUTH KERTON*

Address *1 WATER COTTIS*
PAIN'S HILL
LIMPSFIELD RH8 0RS

Occupation *HOUSEWIFE*


Christopher Harris
Bouthurst Lodge
Limpsfield
Surrey RH8 0RS

30/1/2012

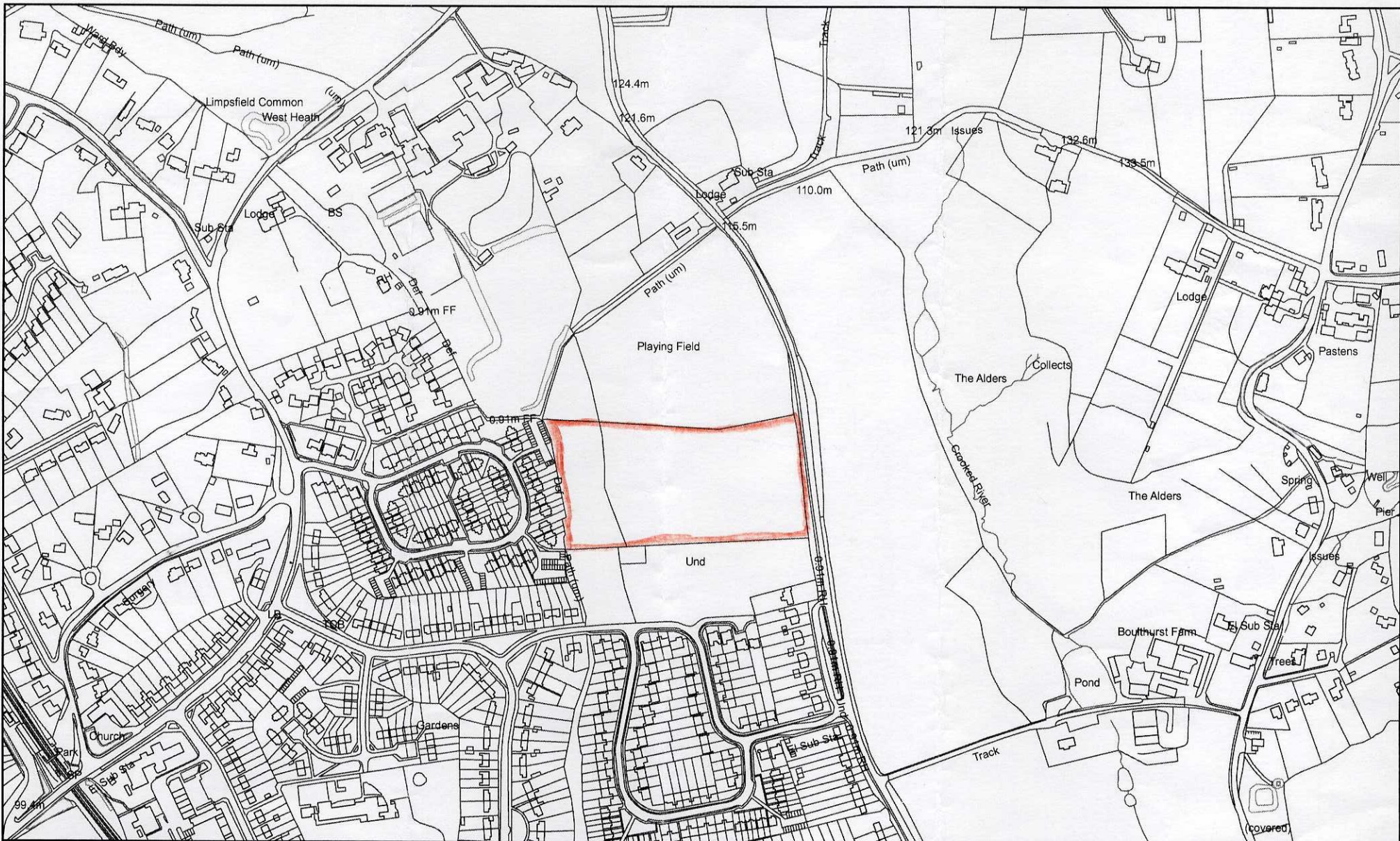


© Crown copyright. All rights reserved.
 Surrey County Council, licence No.100019613, 2009

Printed By:
 Printed On:
 Project No:
 Scale: 1:5,000 Original Size A4

Except A-Z Street Atlas © Copyright of the
 Publishers Geographers' A-Z Map Company Ltd.

SURREY
 COUNTY COUNCIL



Scale 1:5000

© Crown copyright. All rights reserved.
 Surrey County Council, licence No.100019613, 2009

SURREY
 COUNTY COUNCIL
 Environment
 &
 Regulation