

c.c. Chief Executive's Office - Attn. of Mr. M. Hart Room 115
The Information Section, Modern Deeds Office - could you please
place this letter with the Deeds of this land - Deed Packet No. 6813.

The Director of Highways & Transportation,
Surrey County Council,
Highways & Transportation Department,
Highway House,
21 Chessington Road,
West Ewell,
Epsom,
Surrey KT17 1PT

PSD/VEM/EAC/5856

27th July 1992

Miss Christopherson

9307


Dear Sir,

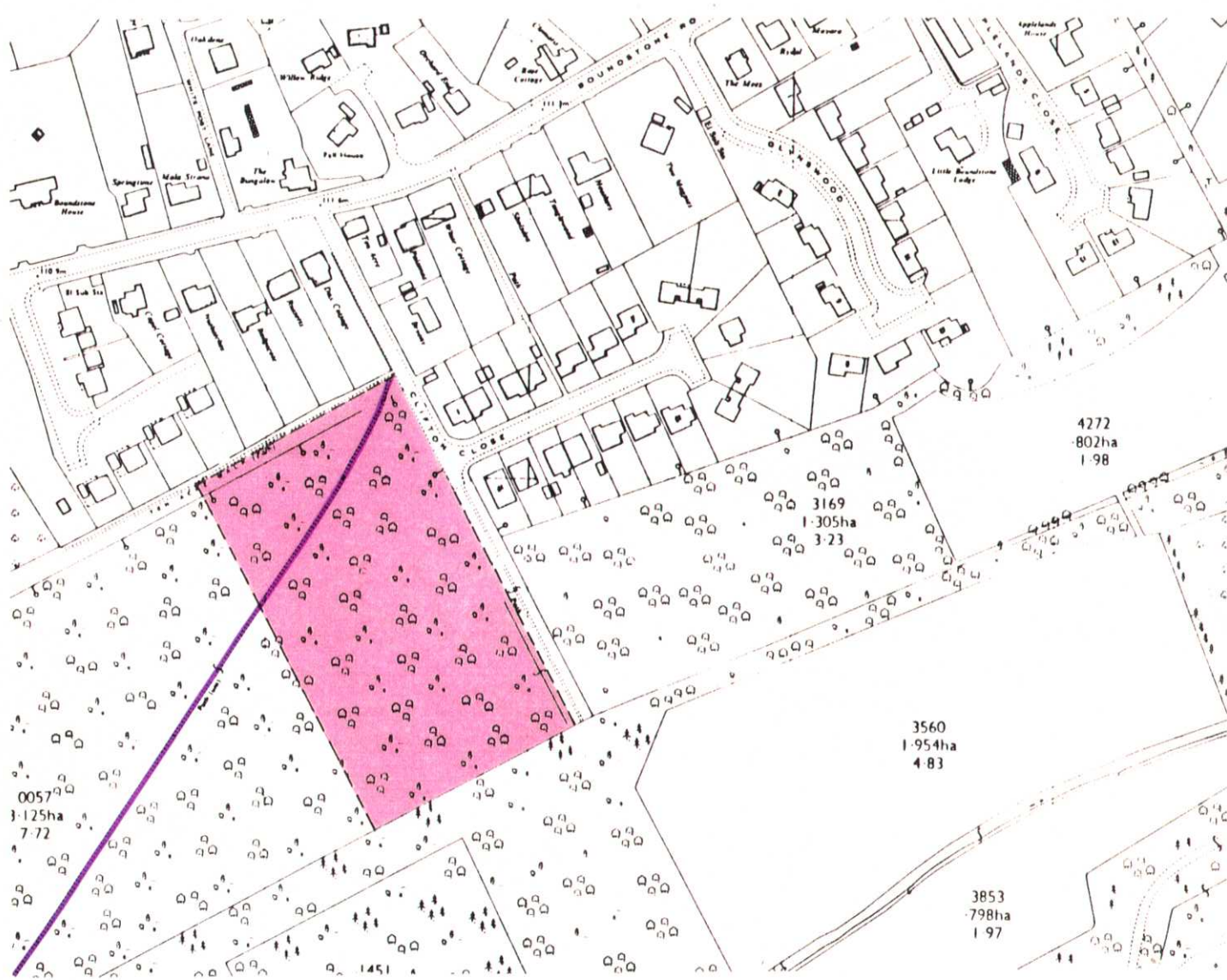
**LAND IN TEN ACRE WALK, CLIFTON CLOSE, FARNHAM
PLAN CV47356
SECTION 31 (6) HIGHWAYS ACT 1980**

On behalf of Surrey County Council, as land owner, I hereby declare that apart from Public Footpath No. 32, shown by mauve colour on the attached plan CV47356, the County Council has not dedicated any other public rights of way of any description over the land coloured pink on the above mentioned plan. With regard to other paths crossing the land, whilst the County Council gives permissive consent to members of the public to walk and ride over such paths, this is conditional upon such use not implying the paths have been dedicated to the public at large to use and that this consent can be withdrawn at any time.

This statement is made in accordance with Section 31(6) of the Highways Act 1980. A similar letter has been addressed to the Chief Executive at County Hall and a copy of that letter has been sent to the Chief Executive at Waverley Borough Council Offices.

Yours faithfully,
for Director of Property Services


R. W. TYLER
Assistant Head of Estate Management




AREA COLOURED PINK = 1.2950 ha (3.199 acres) APPROX

Notes

Based upon the O.S. 1:2500 scale map with the permission of the Controller of H.M.S.O. Crown Copyright reserved. Licence No. LA 07148X. Unauthorised reproduction infringes Crown Copyright and may lead to prosecution or civil proceedings.

O.S.Ref.	SU 8343
Surveyed by / Date	
Completed by	
Checked by	BC
File Ref.	5856
Unique Identifier	1108CLICL XX01


SURREY COUNTY COUNCIL
 PROPERTY SERVICES DEPARTMENT
 DIRECTOR – I.G.BOBETT

Valuation & Estate Management Division
 County Hall
 Kingston upon Thames
 KT1 2DL

Scale	1:2500
Drawn by / Date	GT 23.06.92

Location
Land in
TEN ACRE WALK
CLIFTON CLOSE
FARNHAM

Title

Date	23.06.92
Plan Reg. No.	CV 47356
Plan File No.	B 3547