



DEFENCE ESTATES

—Delivering Estate Solutions to Defence Needs—

Defence Estates South East Business Units

Blandford House, Farnborough Road, Aldershot, GU11 2HA

Telephone: Direct Line: 01252 361980
DCSA DFTS: 94217 3980
Facsimile: 94217 3929
E-mail: [REDACTED]
Internet Site: www.defence-estates.mod.uk



The Chief Executive
Surrey County Council

Your Ref:

File Ref: DESE/HLC/3/591/5

Date 12 February 2004

Dear Sir

SECTION 31(6) – THE HIGHWAYS ACT 1980

1. I am required to deposit with you, under the provisions of Section 34(6) of the Highways Act 1980, this plan showing Ministry of Defence owned land within your area outlined in bold black upon which have been marked all the ways which the Secretary of State for Defence recognises as public highways.
2. I am to confirm that the extent of the public rights recognised by the Secretary of State for Defence over each route shown on the plan is as follows:-
 - a) Over each route shown by a continuous purple line, the Secretary of State recognises a highway over which the public have rights of way on foot only.
 - b) Over each route shown by a continuous green line, the Secretary of State recognises that the public have the following but no other rights of way, that is to say, a right of way on foot and a right of way on horseback or leading a horse, with or without a right to drive animals of any description along the highway.
 - c) Over each route shown by a broken green line, the Secretary of State recognises the way to be a highway other than a footpath or bridleway used by the public mainly for the purposes for which footpaths or bridleways are used, or as a byway open to all traffic.
 - d) Over each route shown by a continuous brown tint, the Secretary of State recognises the route as a public road over which the public has the right to pass for all purposes with or without animals or vehicles.
3. Of the above highways, those described in sub-paragraphs a), b) and c) are more particularly described in the highways definitive statement as prepared by the County Council.
4. A Statutory Declaration will be lodged with you shortly and then renewed from time to time as appropriate.

Yours faithfully

[REDACTED SIGNATURE]

B J RITCHIE
Estate Surveyor, Aldershot
For and on behalf of the Secretary of State for Defence



British Quality
Foundation
REGISTRATION NUMBER: 1000000000000000

I, BASIL JOHN RITCHIE, for and on behalf of THE SECRETARY OF STATE FOR DEFENCE (hereinafter referred to as the Secretary of State), and acting under the authority conferred upon me by the Secretary of State DO SOLEMNLY AND SINCERELY DECLARE as follows:


- 1. The Secretary of State acting in accordance with the relevant Highways Act, caused to be deposited with Surrey County Council Maps of certain lands vested in the Secretary of State within the area administered by the said Council and statements indicating what ways, if any, over that land the Secretary of State admits to having been dedicated as highways. The Plan, based on the Ordnance Survey, was numbered as follows:

DE/ALD/79/1

Headley Court


- 2. Acting now in accordance with Section 31(6) of the Highways Act of 1980, the Secretary of State declares that no additional way over the land delineated on the map so deposited with Surrey County Council has been dedicated as a highway since the said deposition.
- 3. AND I MAKE this solemn declaration conscientiously believing the same to be true and by virtue of the provisions of the Statutory Declarations Act of 1835.

Signed:.....



BASIL JOHN RITCHIE
Senior Estate Surveyor
For and on behalf of the Secretary of State for Defence

Before me



P. A. KEOGH

Commissioner for Oaths SOLICITOR

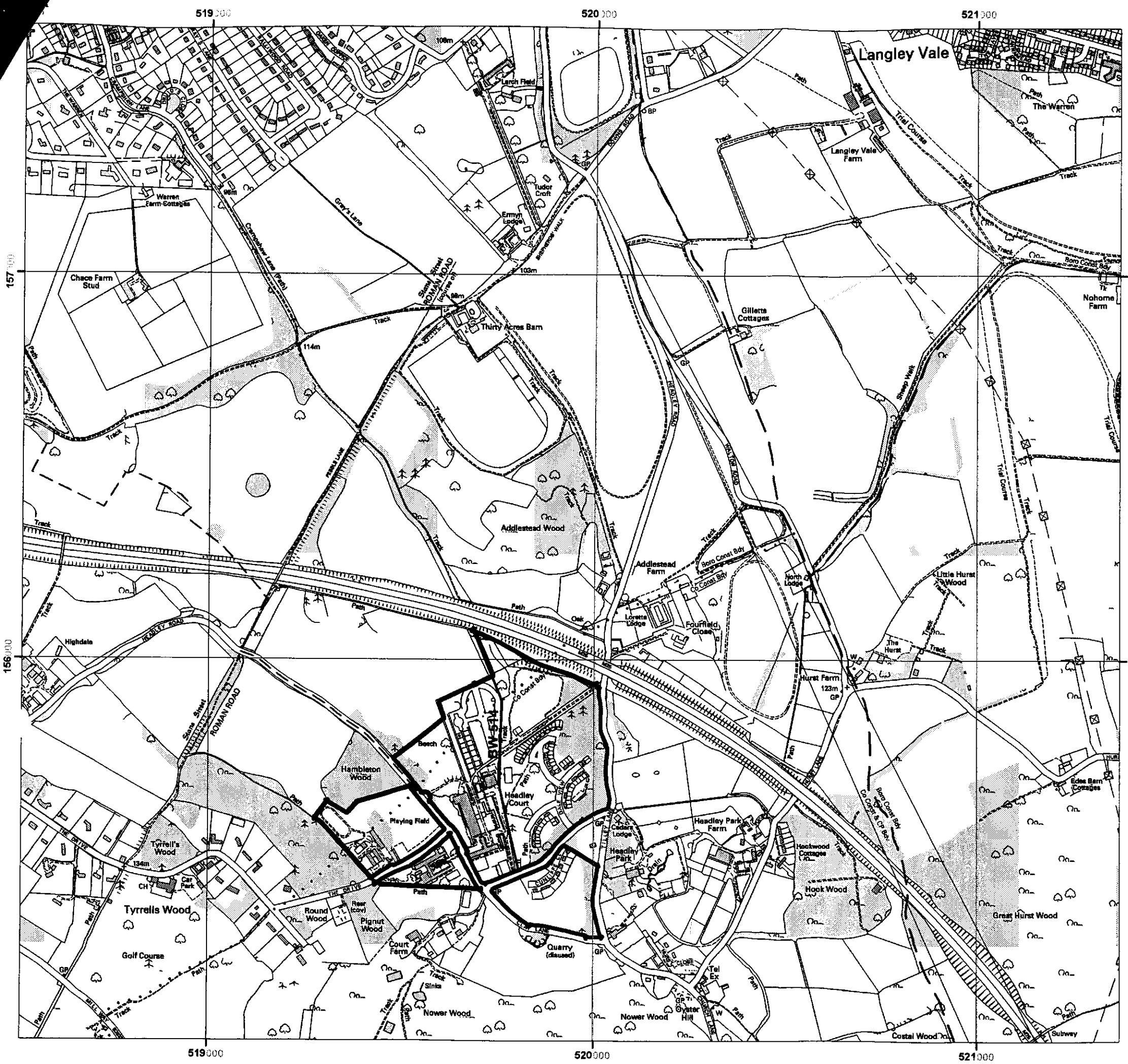
Declared at:

Vale House, Wharf Road
Ash Vale, Surrey

Dated: 12th February 2004

WHEELERS SOLICITORS
VALE HOUSE
30 WHARF ROAD
ASH VALE
SURREY GU12 5AR





1. This plan shows Ministry of Defence owned land within your area outlined in black upon which have been marked all the ways which the Secretary of State for Defence recognises as public highways.
2. The extent of the public rights recognised by the Secretary of State for Defence over each route shown on the plan is as follows:
 - a) Over each route shown by a continuous purple line, the Secretary of State recognises a highway over which the public have rights of way on foot only.
 - b) Over each route shown by a continuous green line, the Secretary of State recognises that the public have the following rights of way only, a right of way on foot and a right of way on horseback or leading a horse, with or without a right to drive animals of any description along the highway.
 - c) Over each route shown by a broken green line, the Secretary of State recognises the way to be a highway other than a footpath or bridleway used by the public mainly for the purposes for which footpaths or bridleways are used, or as a byway open to all traffic.
 - d) Over each route shown by a continuous brown line, the Secretary of State recognises the route as a public road over which the public has the right to pass for all purposes with or without animals or vehicles.
3. The above highways described in sub-paragraphs a), b) and c) are more particularly described in the highway definitive statement as prepared by the relevant Council.

B J Ritchie
 Senior Estate Surveyor
 for an on behalf of the Secretary of State for Defence

Date: 3rd February 2004

DE/ALD/79/1

**Rehabilitation Centre
 Headley Court
 Surrey**

Scale 1:10,000

This map is reproduced from Ordnance Survey material with the permission of Ordnance Survey on behalf of the Controller of Her Majesty's Stationery Office © Crown copyright. Unauthorised reproduction infringes Crown copyright and may lead to prosecution or civil proceedings. Defence Estates, Lic. No. 10003250, 2003
 04_0046 Headley_Court.mxd 03/02/04



MINISTRY OF DEFENCE
 Defence Estates - South East
 Blandford House
 Aldershot
 Hampshire GU11 2HA
 Tel: 01252 - 361914