

SURREY HEATH
24565

DEPOSIT OF STATEMENT and PLAN
SECTION 31(6) OF THE HIGHWAYS ACT 1980

To Surrey County Council

1 I am and have been since 17 May 1968 the owner within the meaning of the above section of the land known as Chobham Common more particularly delineated on the plan accompanying this statement and thereon edged red.

2 The aforementioned land lies in the Parishes/Communities of Chobham and Windlesham.

* 3 ~~The ways coloured brown on the said plan have been dedicated as highways with public vehicular status.~~

* 4 The ways coloured green on the said plan have been dedicated as public bridleways.

* 5 The ways coloured purple on the said plan have been dedicated as public footpaths.

* 6 In accordance with the provisions of Section 31 of the Highways Act 1980, I declare that there are no other public rights of way of any sort over the aforesaid land nor do I recognise any other such public right of way whatsoever .

* 7 ~~On the said plan there is marked in blue a path for which I have given consent to members of the public to walk/ride over. However, this path is not being dedicated to the public at large to use.~~

8 The deposit shall comprise this statement and accompanying plan. * Delete as applicable

Signed (landowner)




Name David R Sayce

Address Surrey County Council, Countryside & Heritage, Building C, West House, Merrow Lane, Guildford, Surrey. GU4 7BQ

Date 29th April 2002

signed (witness)



Name Sarah Jane Chimbwandira

Address Surrey County Council, Countryside & Heritage, Building C, West House, Merrow Lane, Guildford, Surrey. GU4 7BQ

Occupation Management Programmes Officer

Vertical text on the right edge of the page, possibly a scanning artifact or page number.

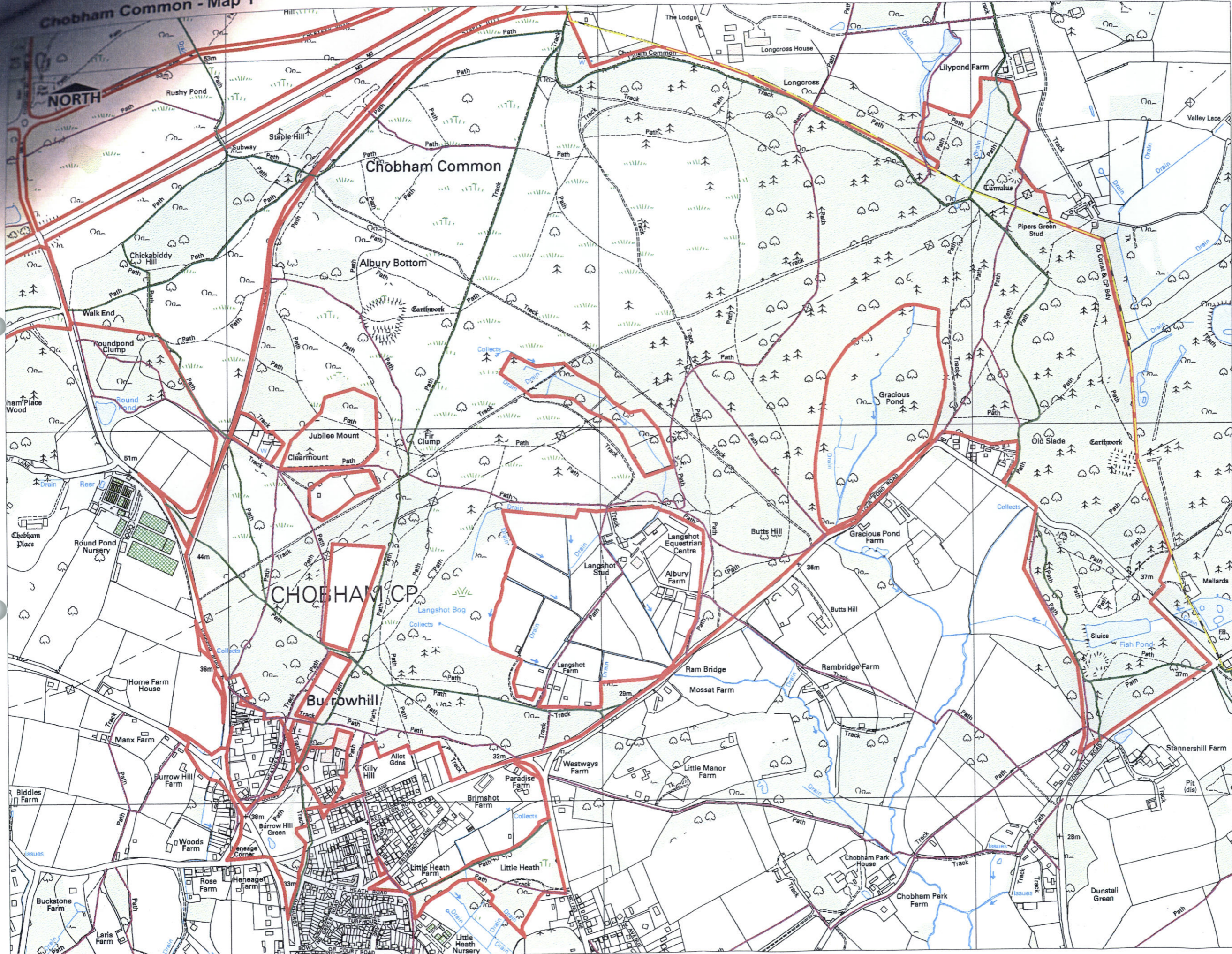
Chobham Common - Map 1



Scale 1:10000

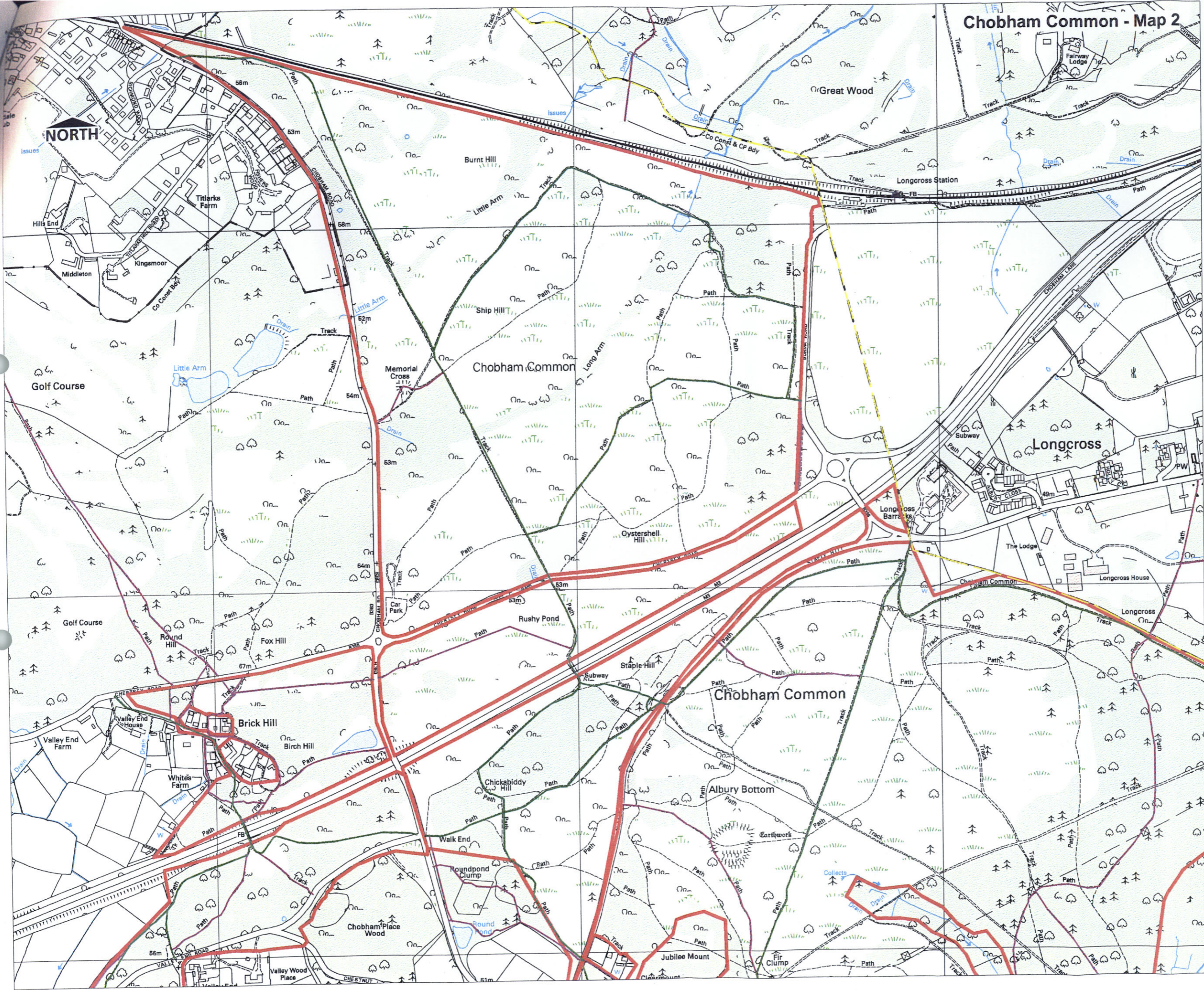
Key:

- SCC boundary
- Public footpaths
- Public bridleways
- Public byways



Plan No. CCNRR9a
Date: 27/09/01
Drawn by: S J Chimbwandira

Reproduced from the Ordnance Survey mapping with the permission of the Controller of HMSO. Crown copyright. Unauthorised reproduction infringes Crown copyright and may lead to prosecution or civil proceedings. Surrey County Council, LA076872, 1996



Chobham Common - Map 2



Scale 1:10000

Key:

- SCC boundary
- Public footpaths
- Public bridleways
- Public byways

Plan No. CCNNR9b
Date: 27/09/01
Drawn by: S J Chimbwandira

Reproduced from the Ordnance Survey mapping with the permission of the Controller of HMSO. Crown copyright. Unauthorised reproduction infringes Crown copyright and may lead to prosecution or civil proceedings. Surrey County Council, LA076872, 1996

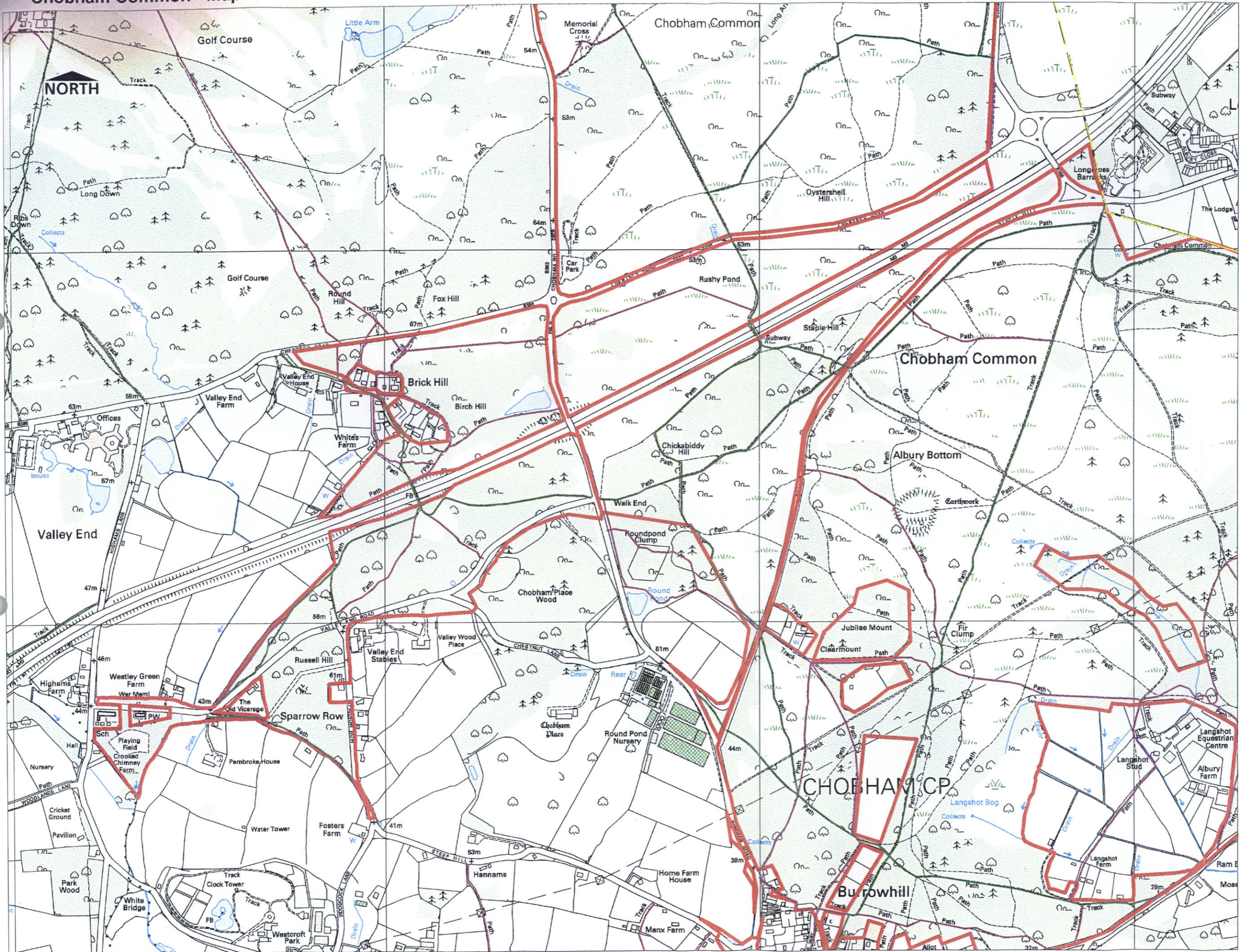
Chobham Common - Map 3



Scale 1:10000

Key:

- SCC boundary
- Public footpaths
- Public bridleways
- Public byways



Plan No. CCNRR9c
 Date: 27/09/01
 Drawn by: S J Chimbwandira

Reproduced from the Ordnance Survey mapping with the permission of the Controller of HMSO. Crown copyright. Unauthorised reproduction infringes Crown copyright and may lead to prosecution or civil proceedings Surrey County Council, LA076872, 1996